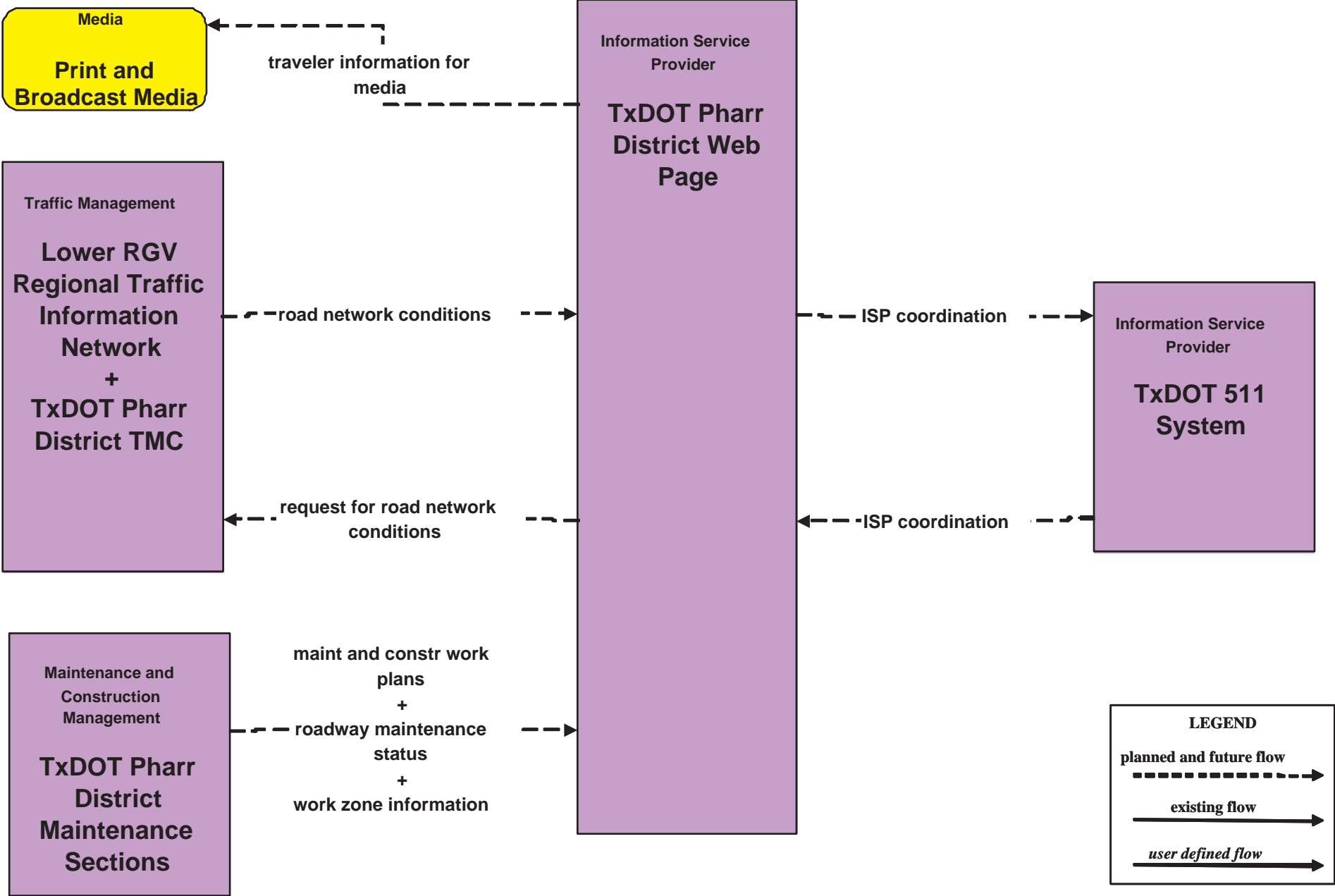


**Lower RGV Regional ITS Architecture**

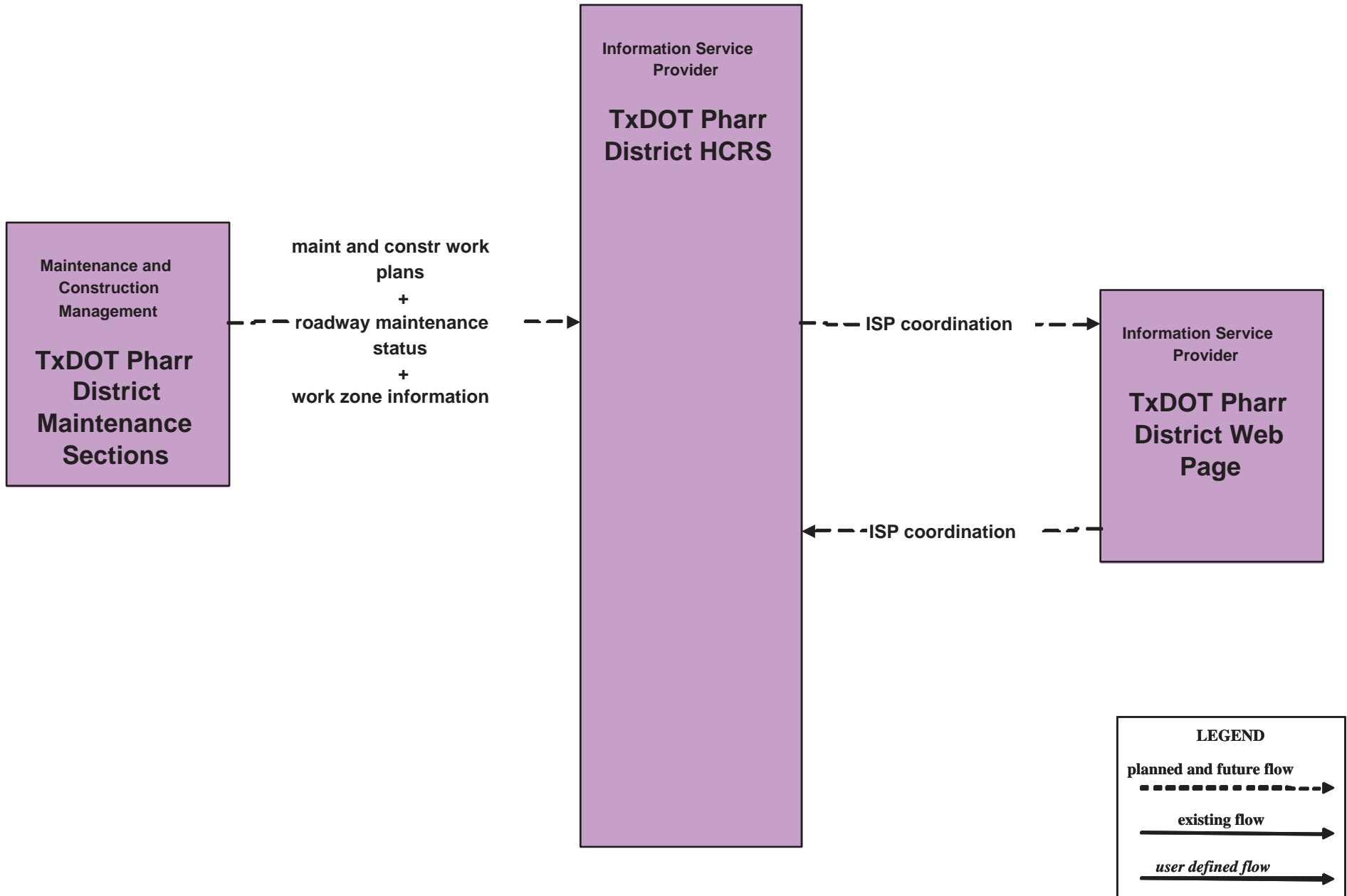
**Customized Market Package Diagrams**

**Advanced Traveler Information Systems (ATIS)**

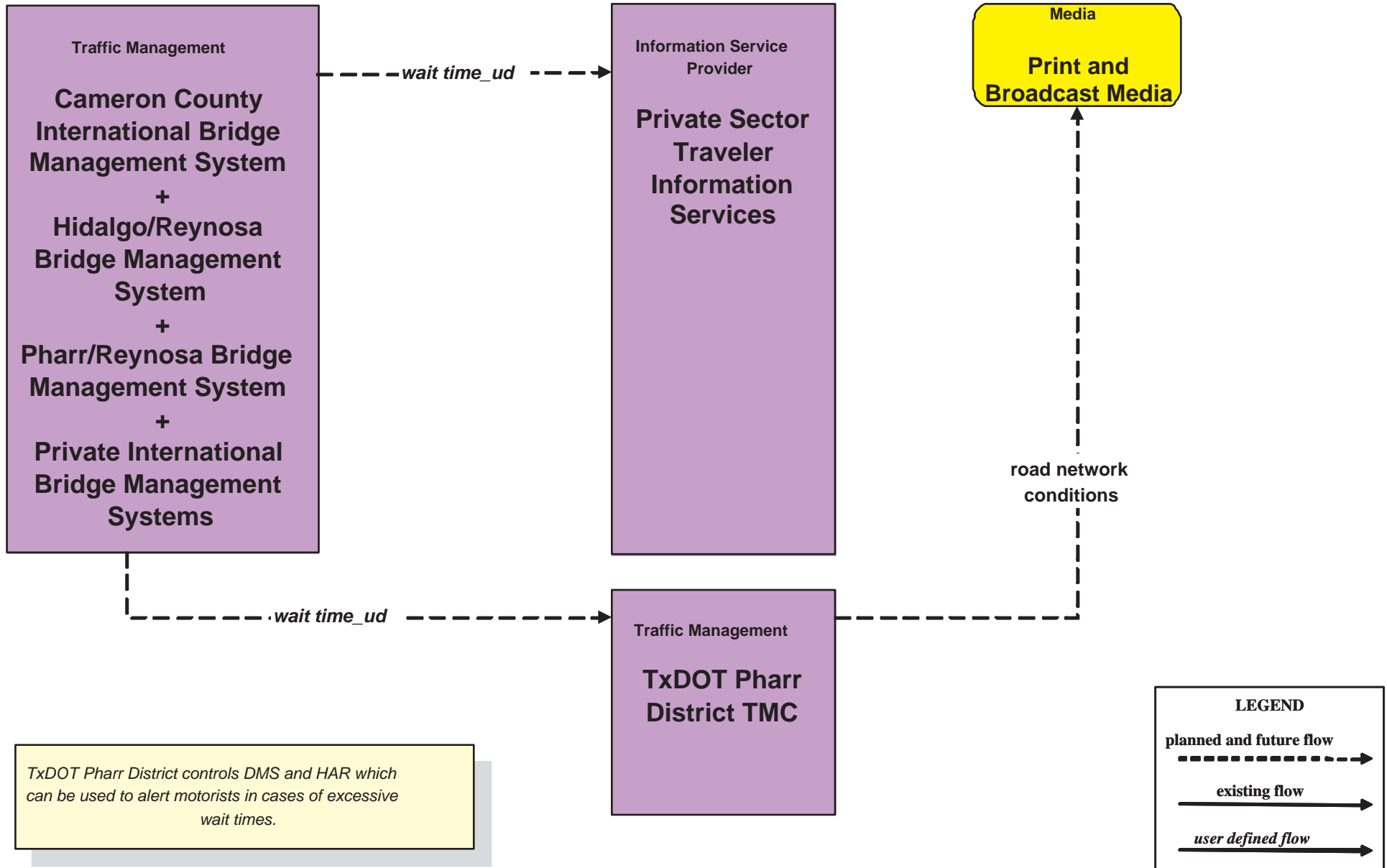
# ATIS1 - Broadcast Traveler Information TxDOT Pharr District Webpage and TxDOT 511



**ATIS1 - Broadcast Traveler Information  
TxDOT Pharr District Highway Conditions Reporting System**





**ATIS1 - Broadcast Traveler Information**  
**Private Sector Traveler Information Services / Wait Times at Bridges**




*TxDOT Pharr District controls DMS and HAR which can be used to alert motorists in cases of excessive wait times.*

**LEGEND**

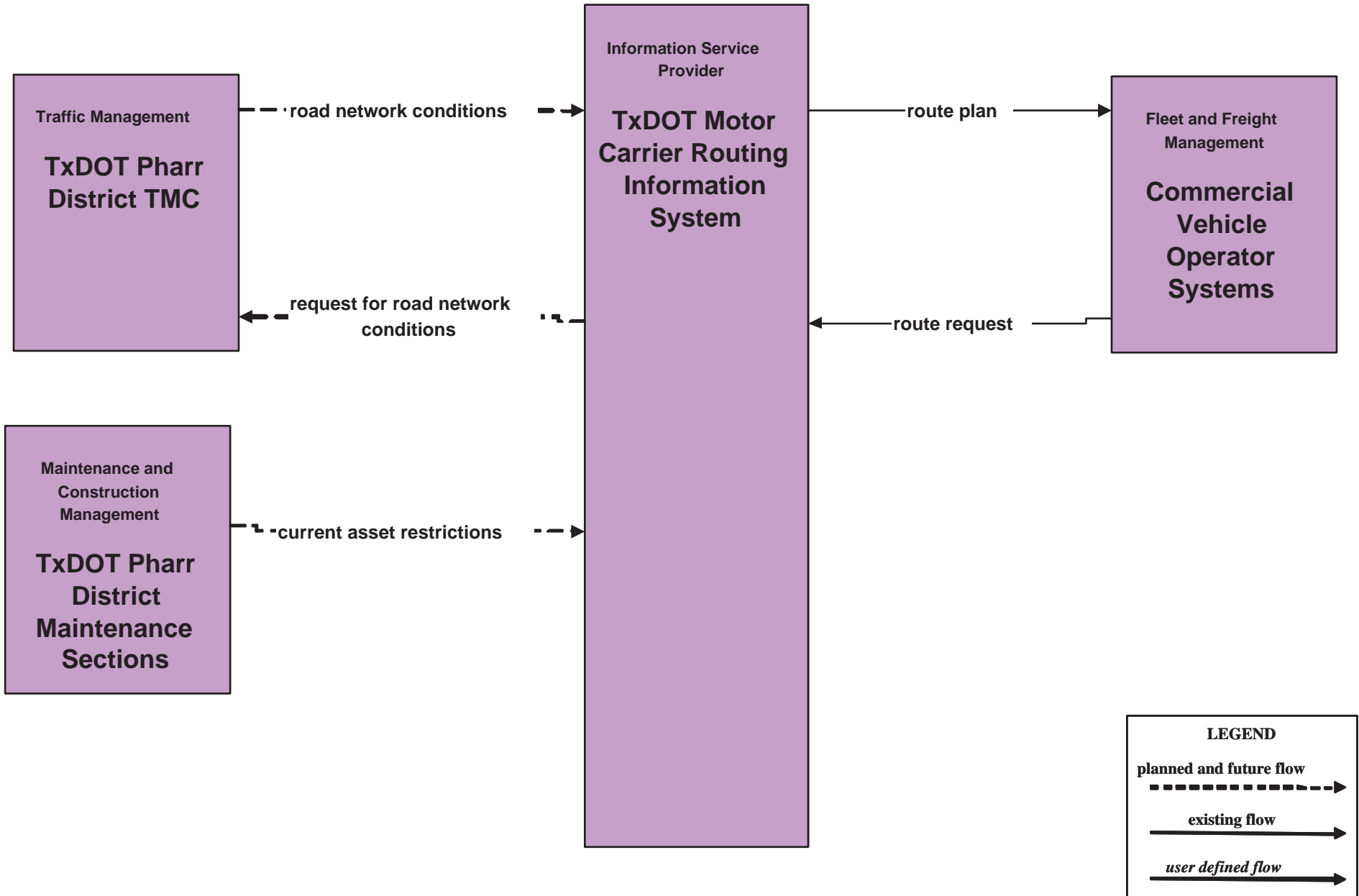
planned and future flow 

existing flow 

user defined flow 

# ATIS5 - ISP Based Route Guidance

## TxDOT Motor Carrier Routing Information



# ATIS8 - Dynamic Ride Sharing Regional Park-n-Ride

