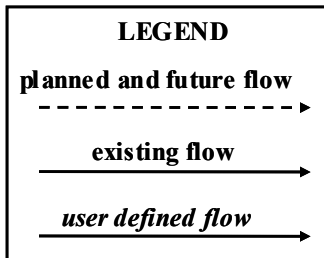
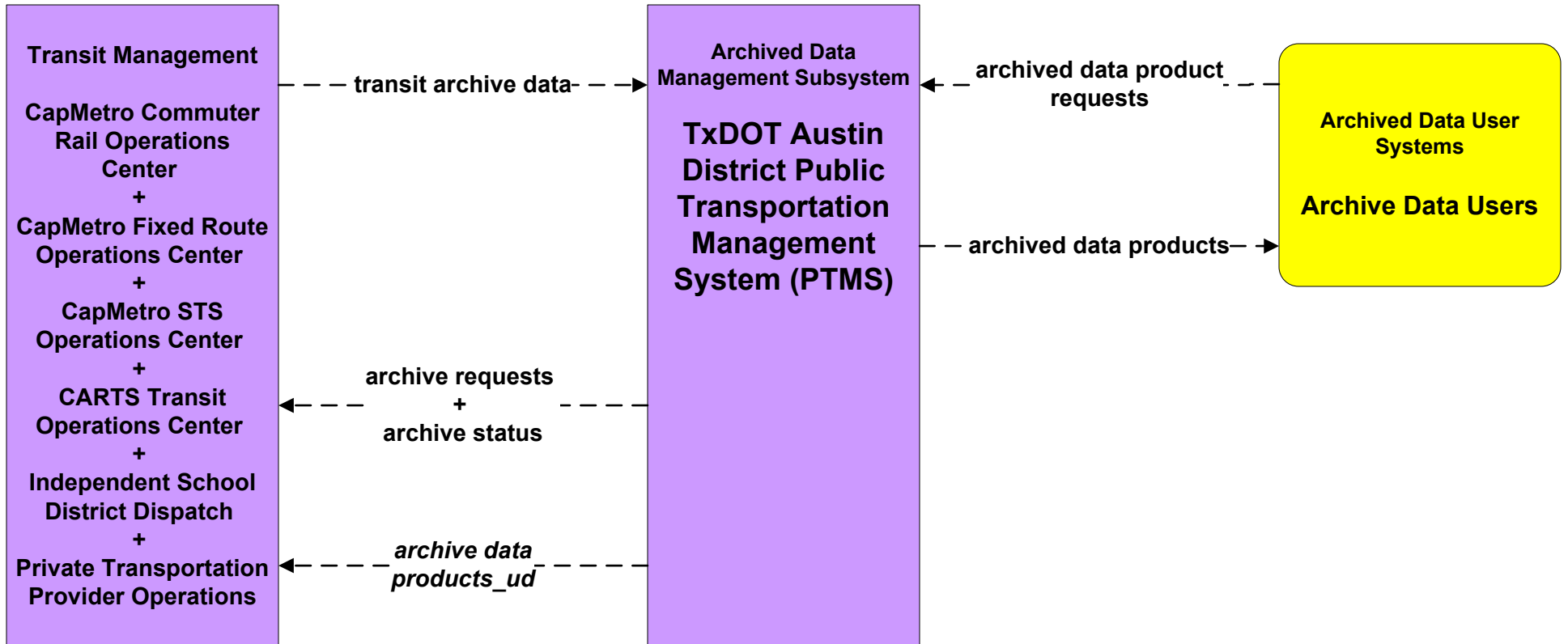
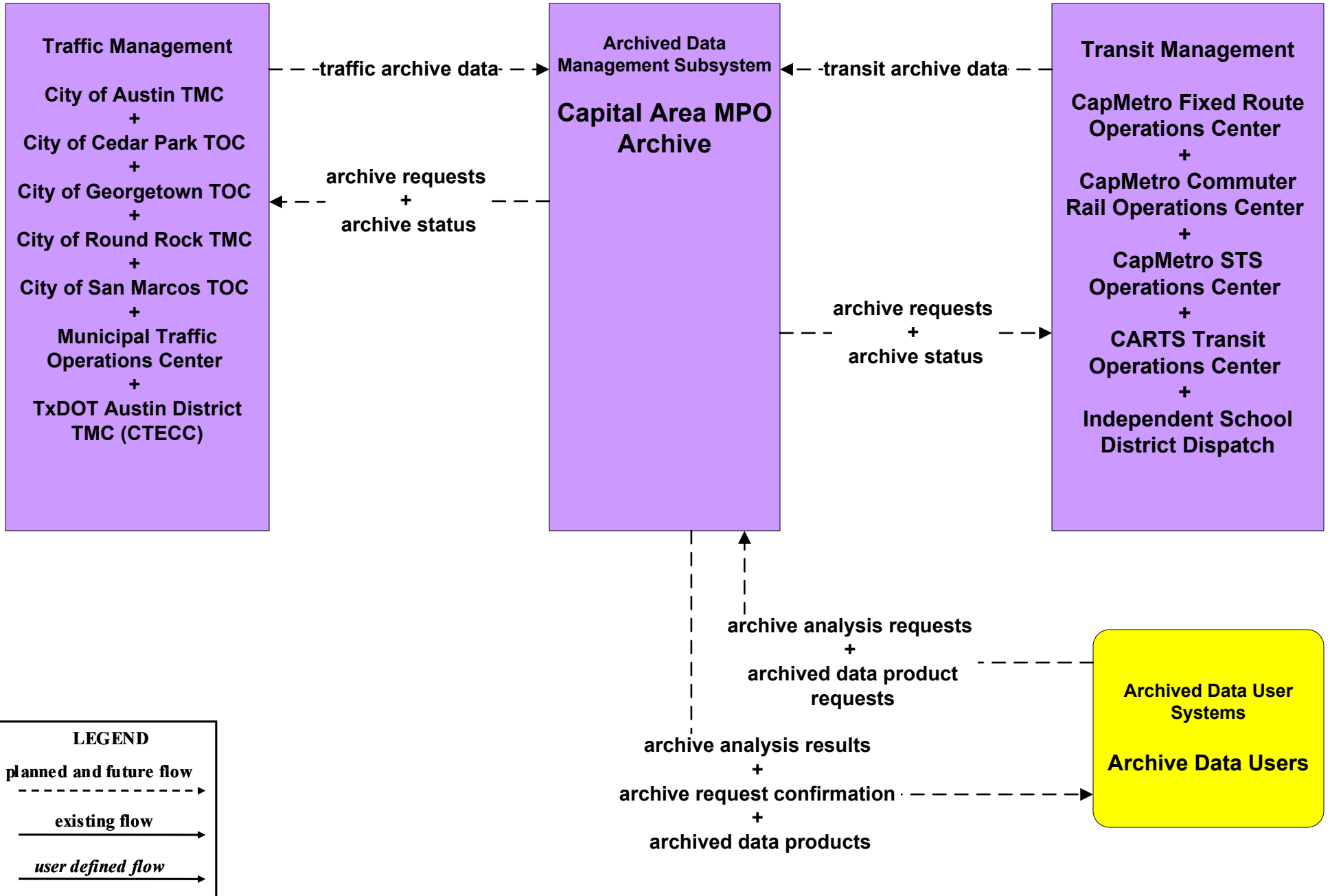


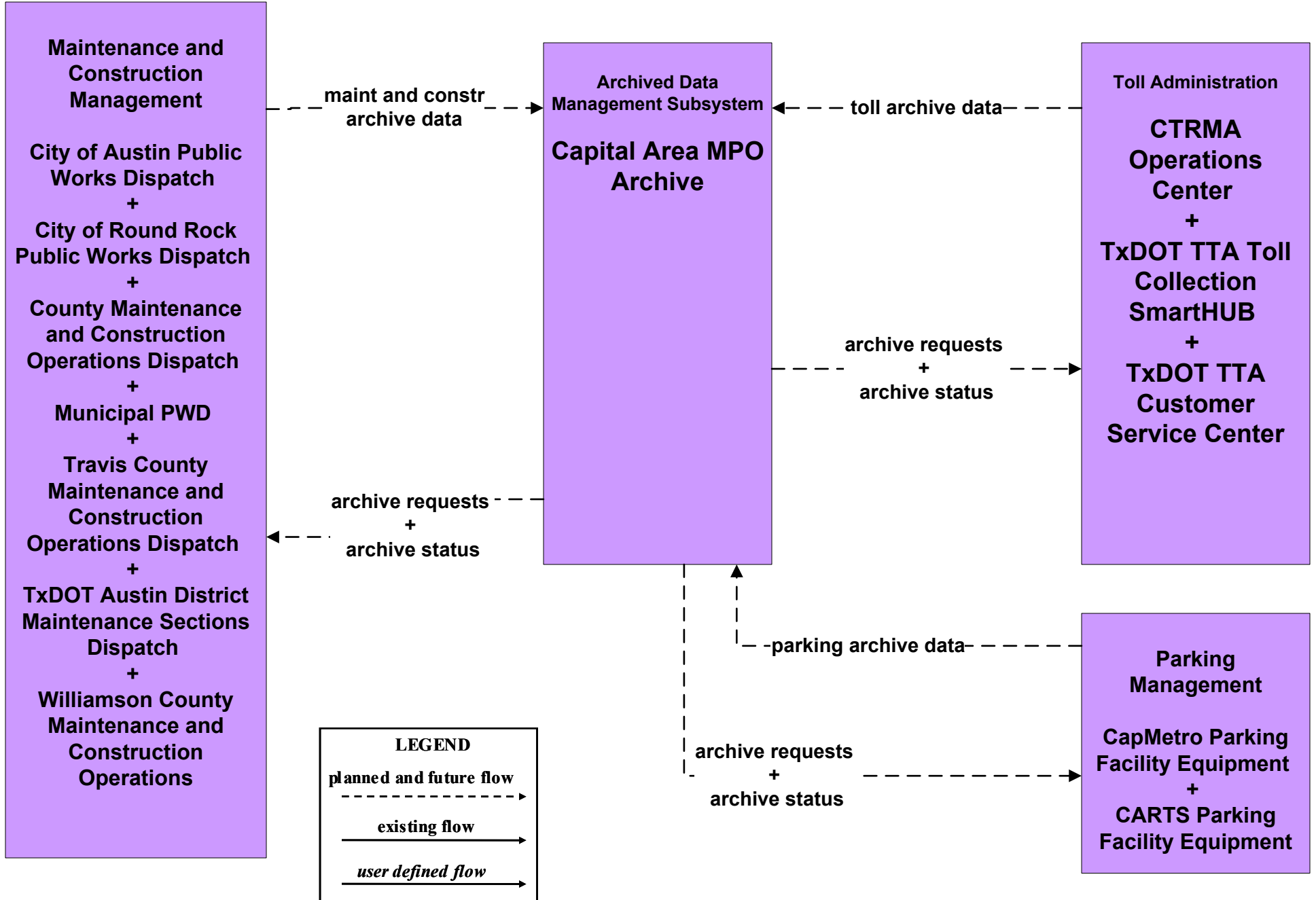
**AD1 - ITS Data Mart
TxDOT Austin District PTMS**



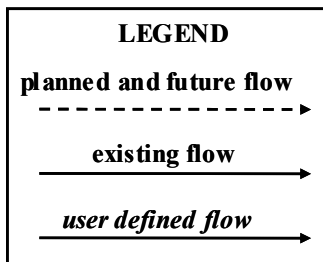
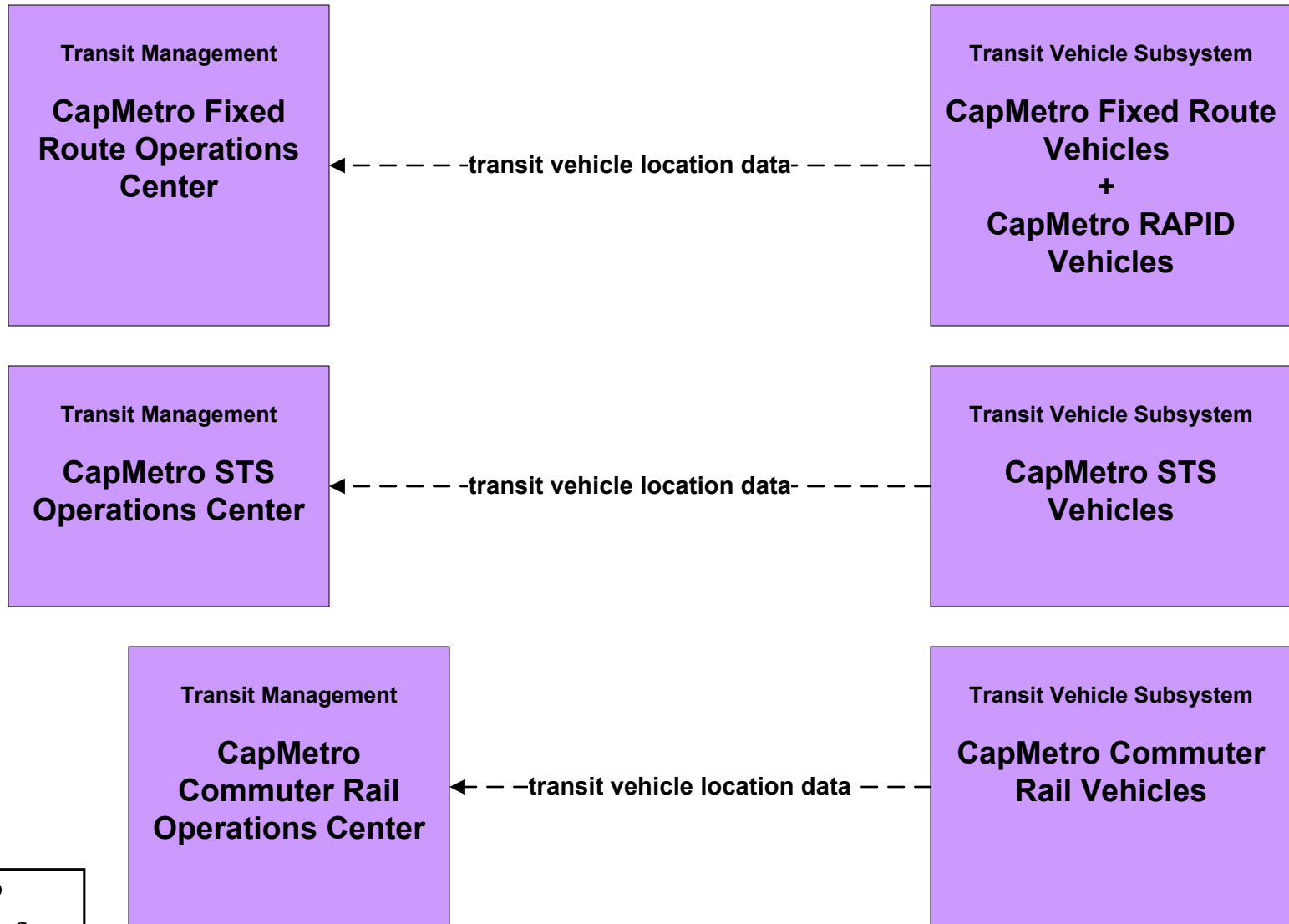
AD2 - ITS Data Warehouse Capital Area MPO (1 of 2)



AD2 - ITS Data Warehouse Capital Area MPO (2 of 2)

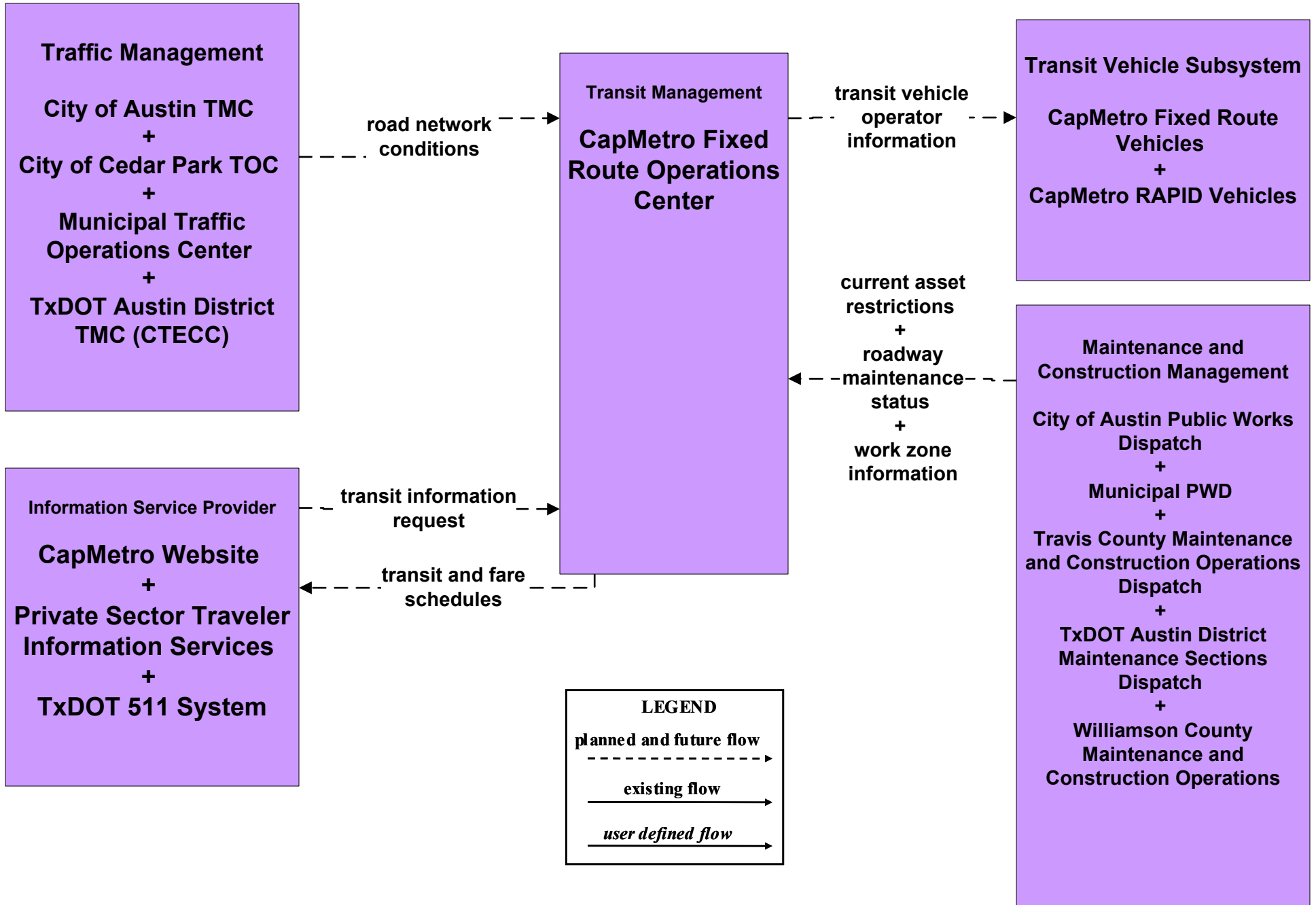


APTS1 - Transit Vehicle Tracking CapMetro Transit

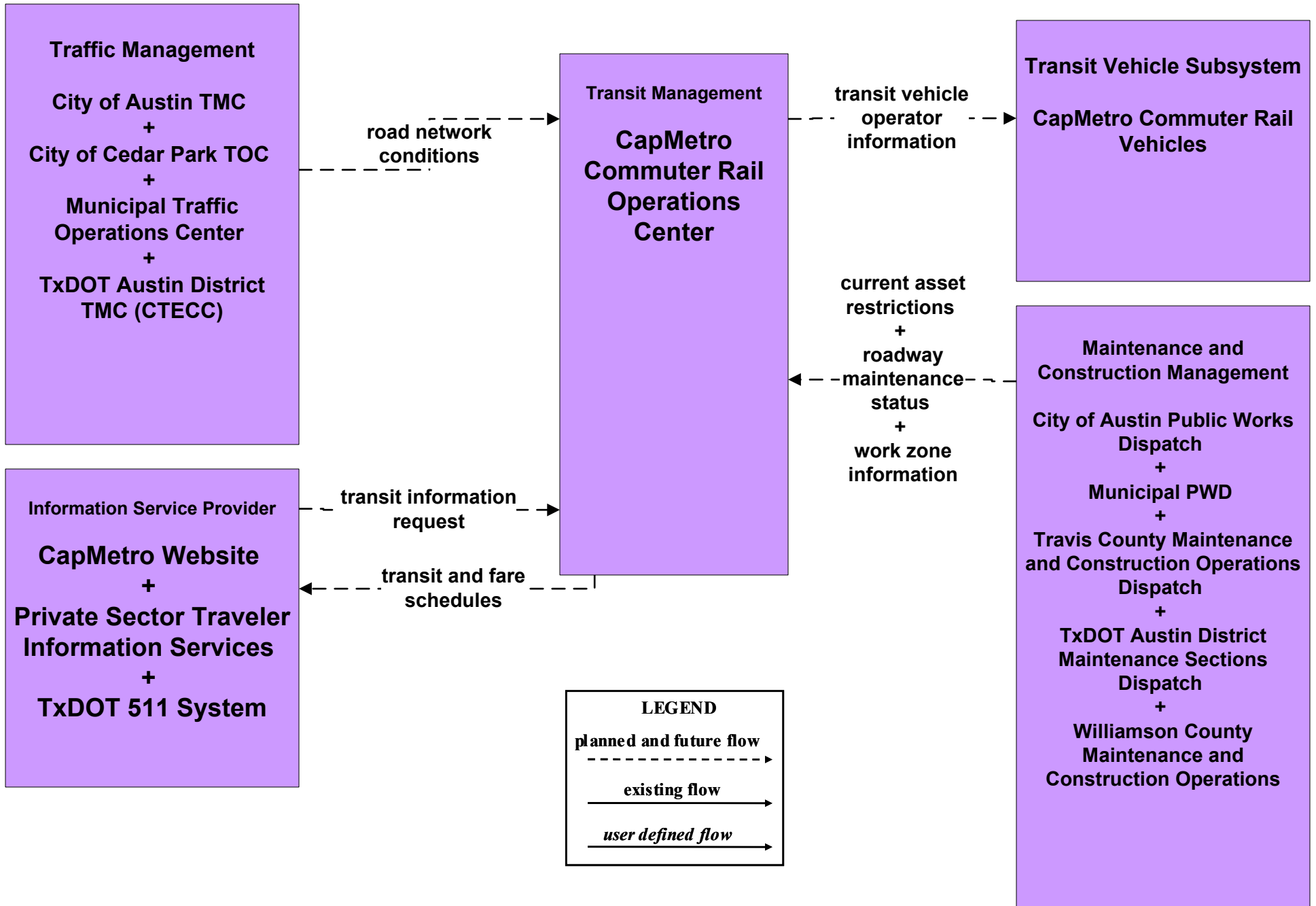


NOTE: Schedule performance will be handled by CAD AVL System

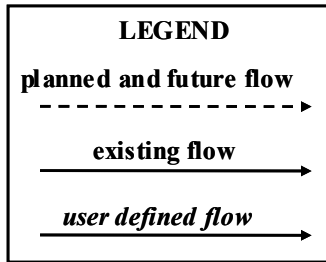
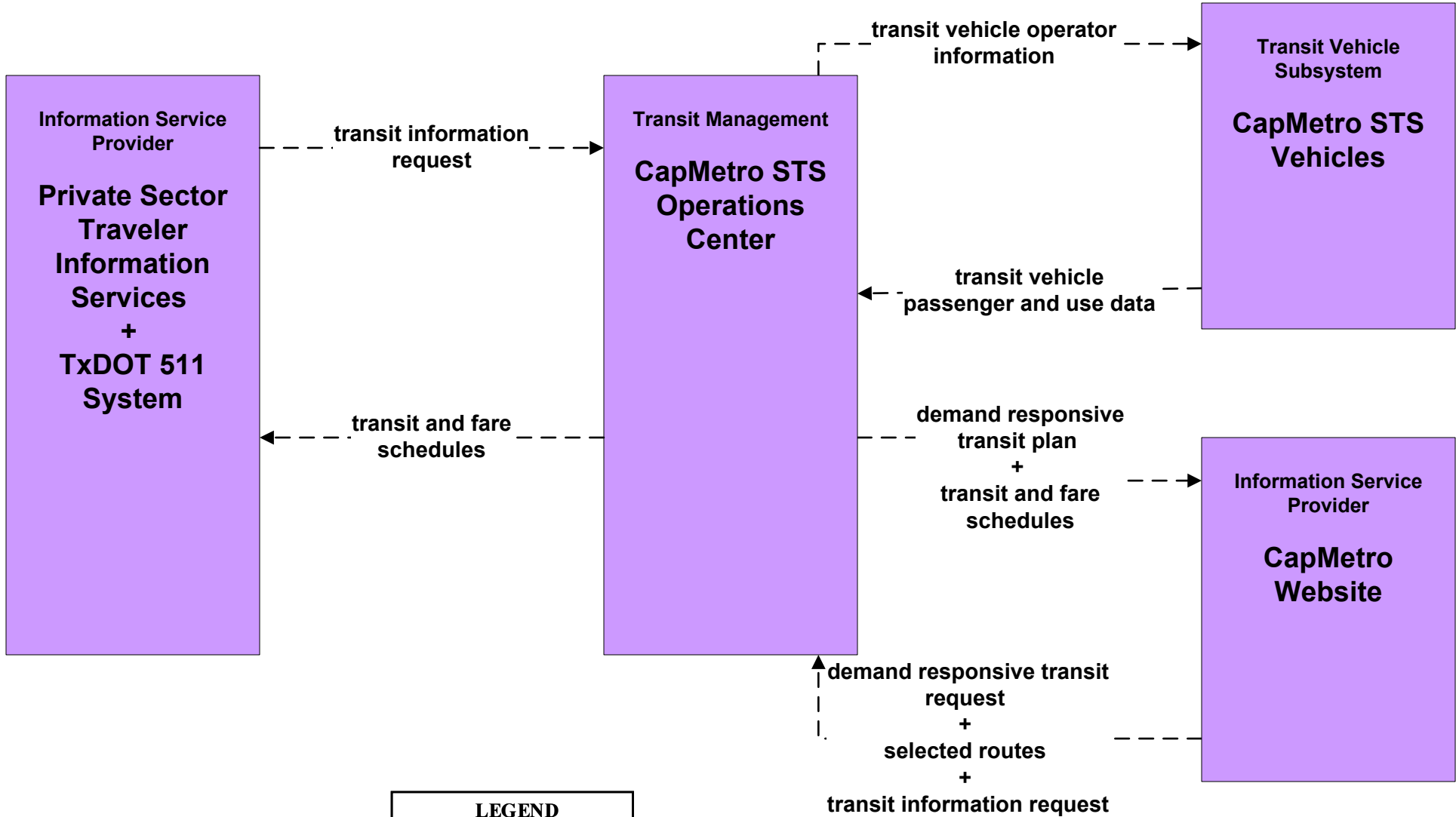
**APTS2 - Transit Fixed-Route Operations
CapMetro Transit (1 of 2)**



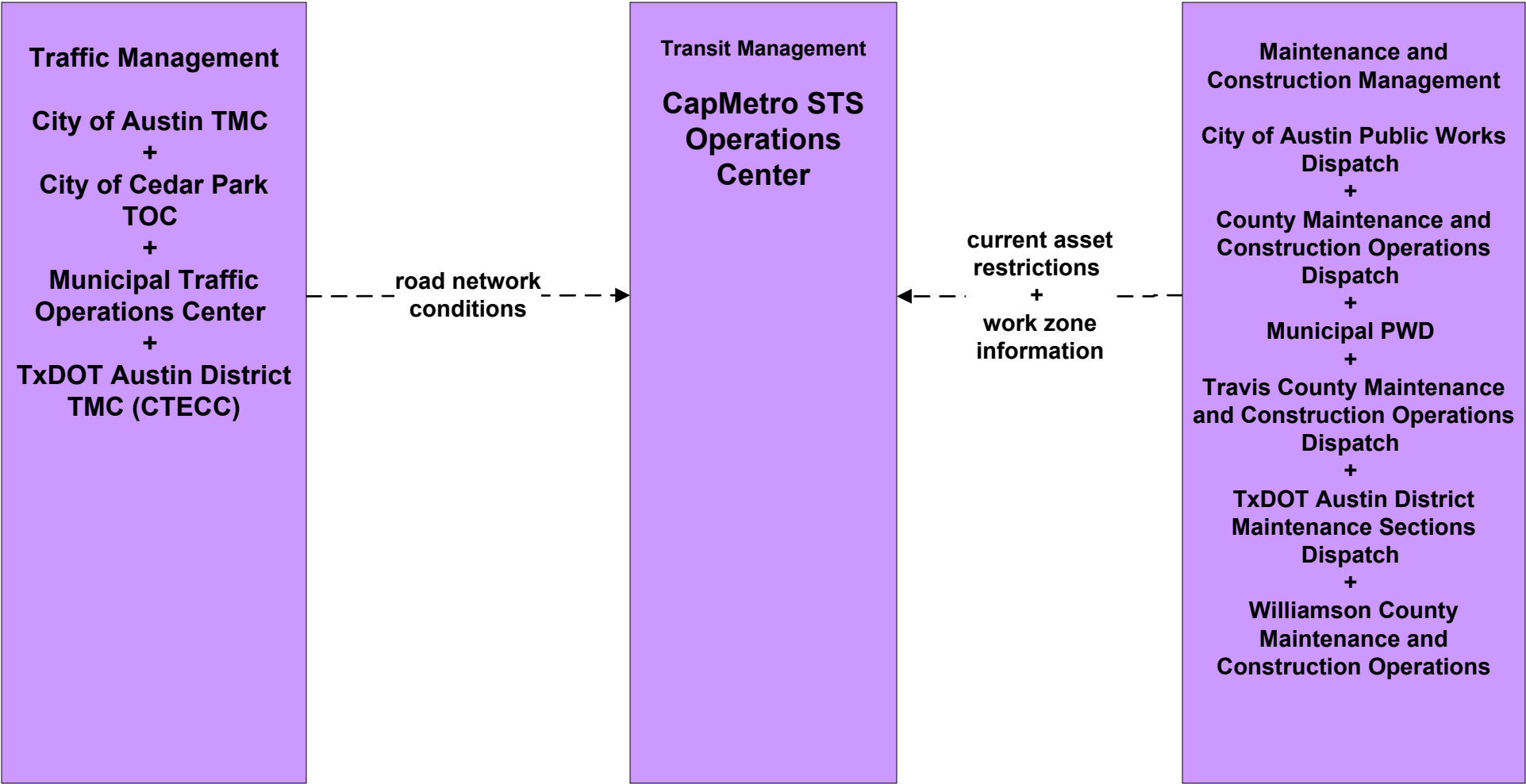
APTS2 - Transit Fixed-Route Operations CapMetro Transit (2 of 2)



**APTS3 - Demand Response Transit Operations
CapMetro STS Transit (1 of 2)**



**APTS3 - Demand Response Transit Operations
CapMetro STS Transit (2 of 2)**



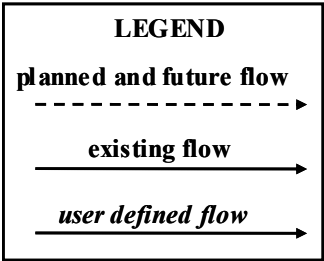
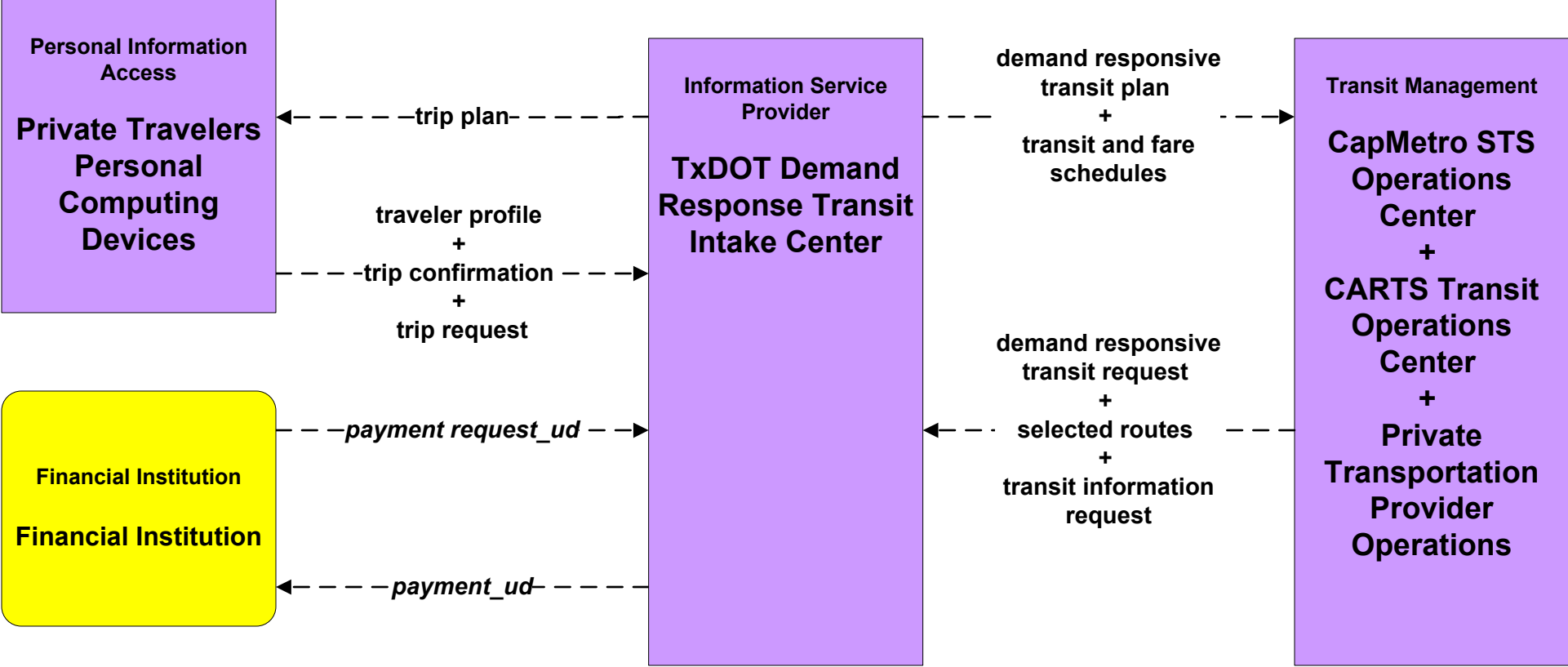
LEGEND

planned and future flow
 ----->

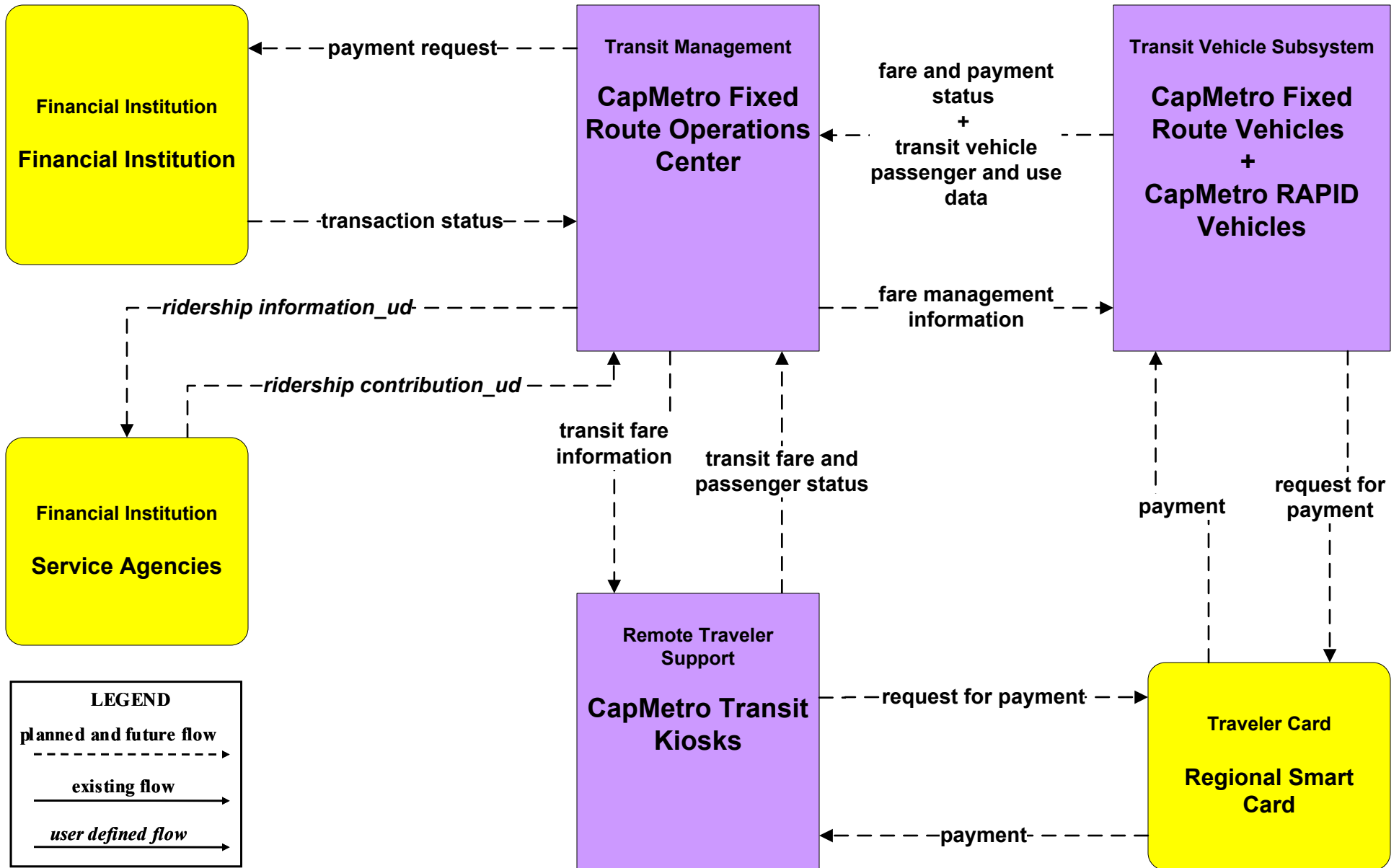
existing flow
 _____>

user defined flow
 _____>

APTS3 - Demand Response Transit Operations TxDOT Demand Response Intake Center

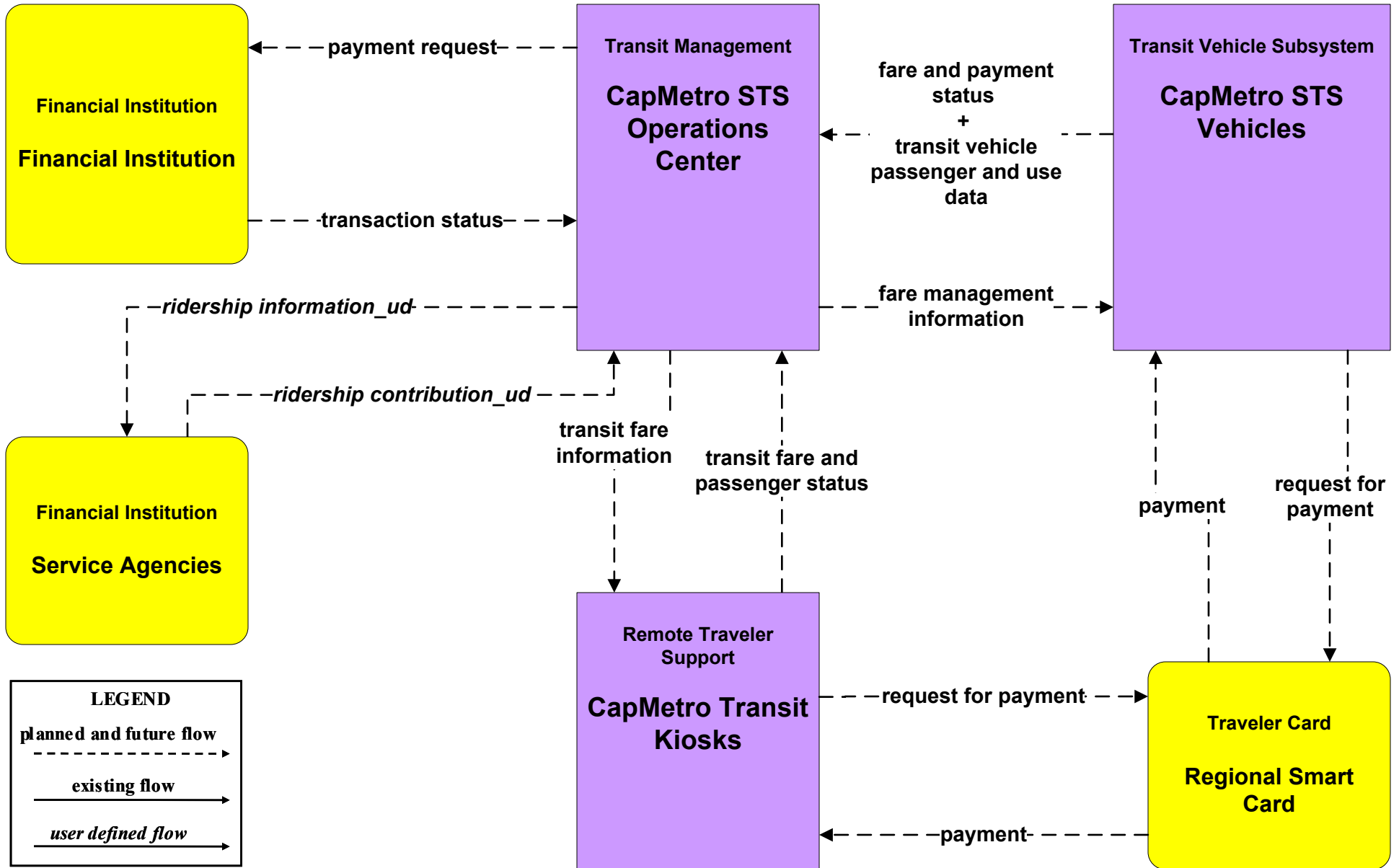


APTS4 - Transit Passenger and Fare Management CapMetro Transit (1 of 3)



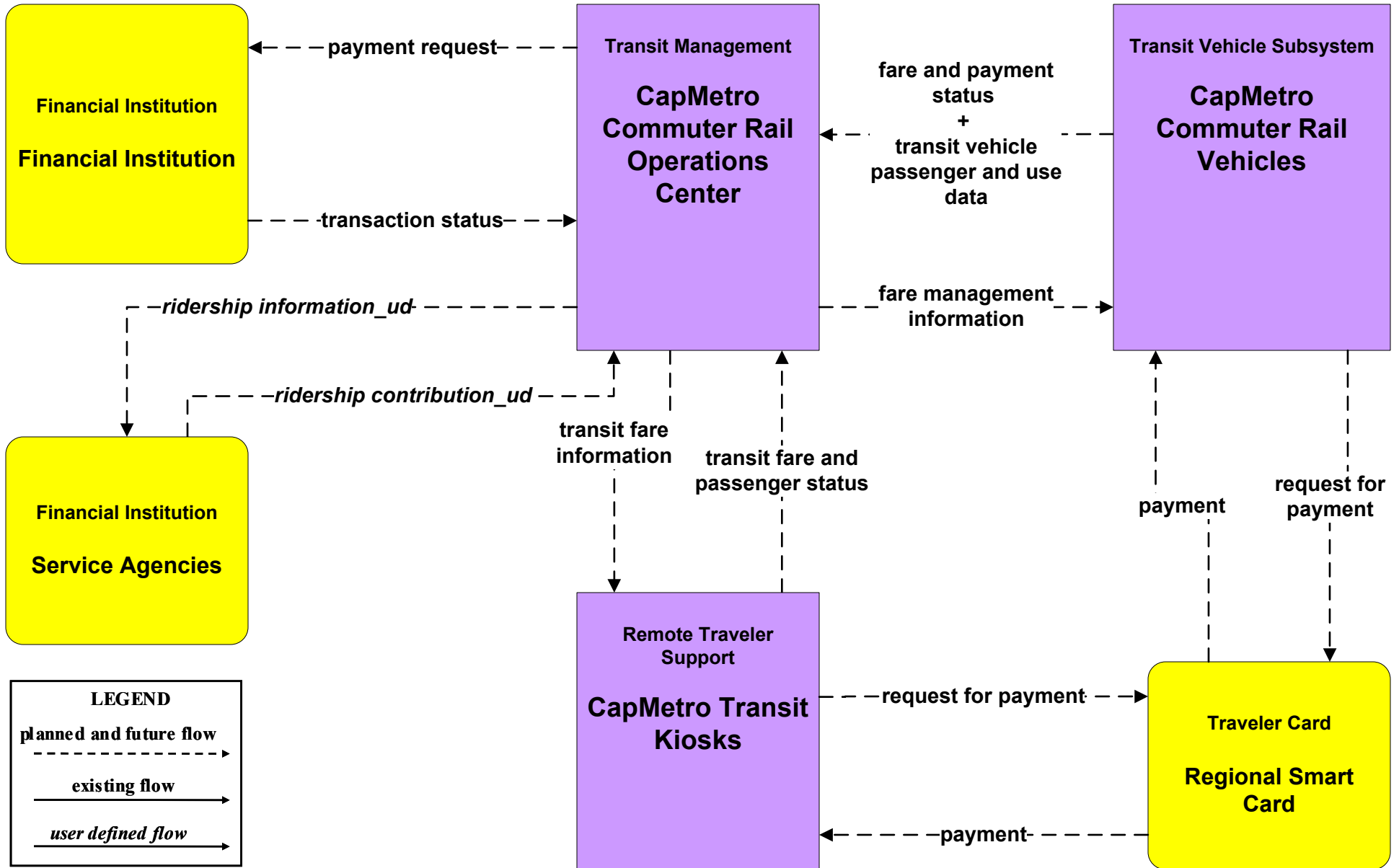
APTS4 - Transit Passenger and Fare Management

CapMetro Transit (2 of 3)

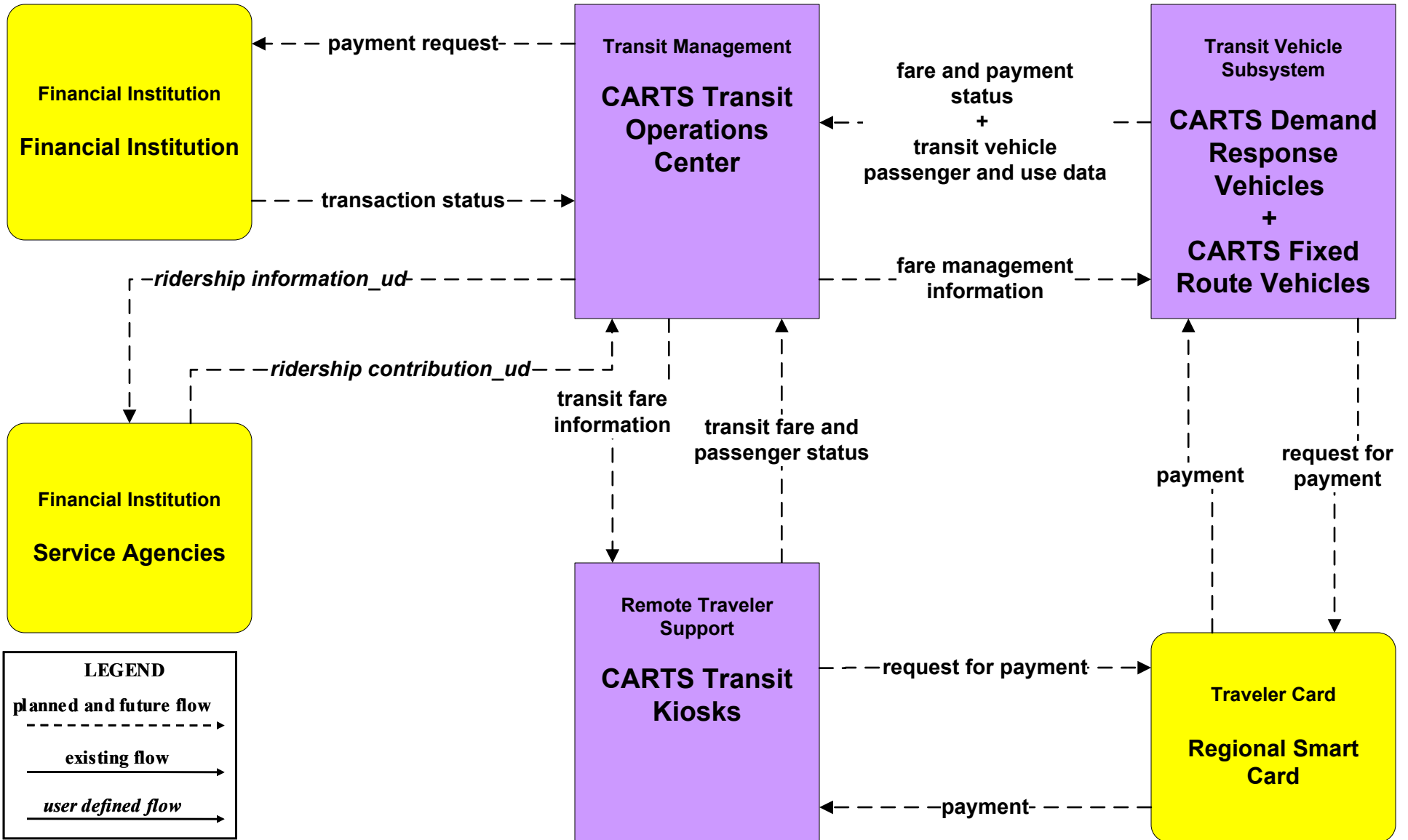


APTS4 - Transit Passenger and Fare Management

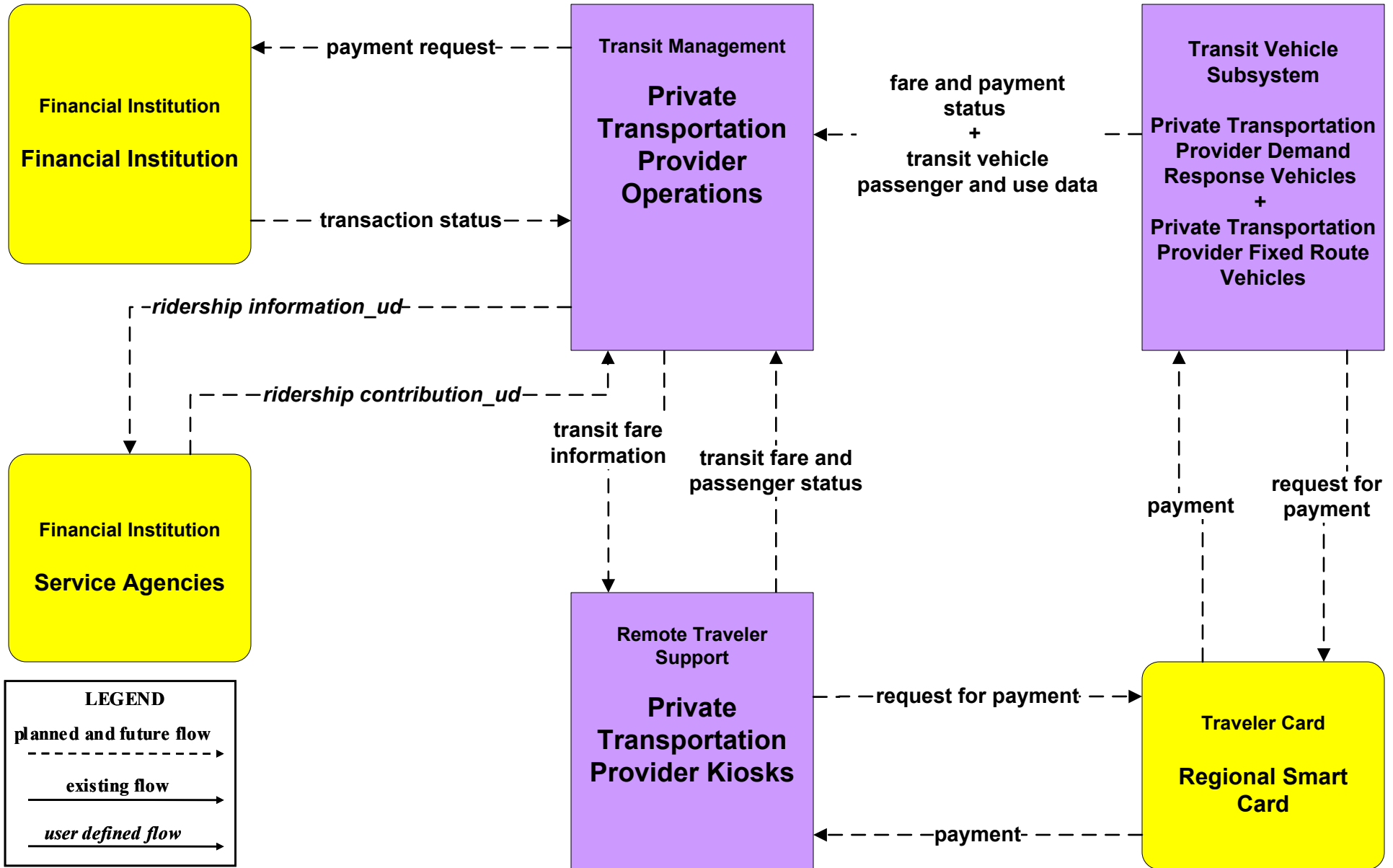
CapMetro Transit (3 of 3)



APTS4 - Transit Passenger and Fare Management CARTS Transit

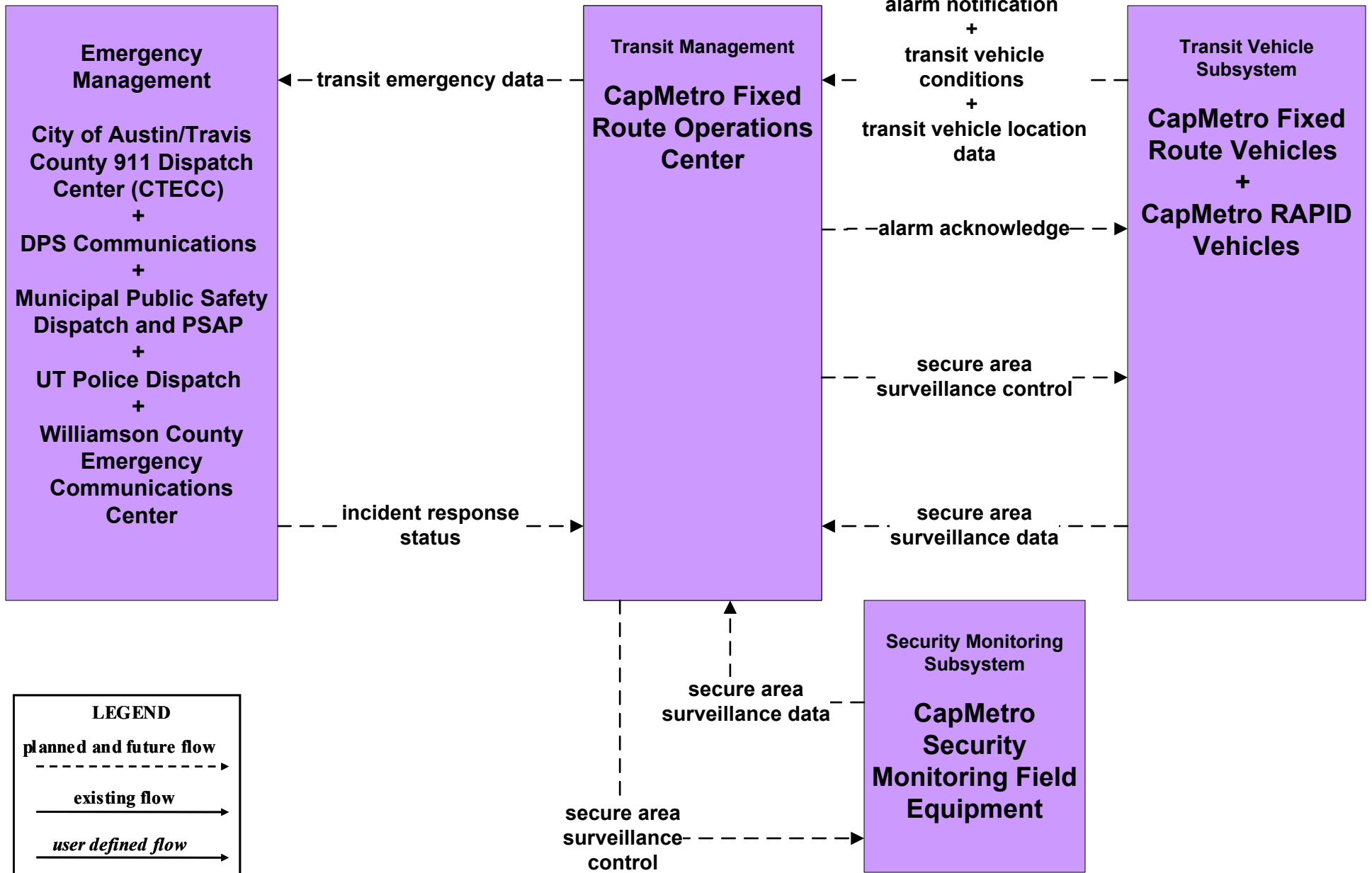


APTS4 - Transit Passenger and Fare Management Private Transportation Operations

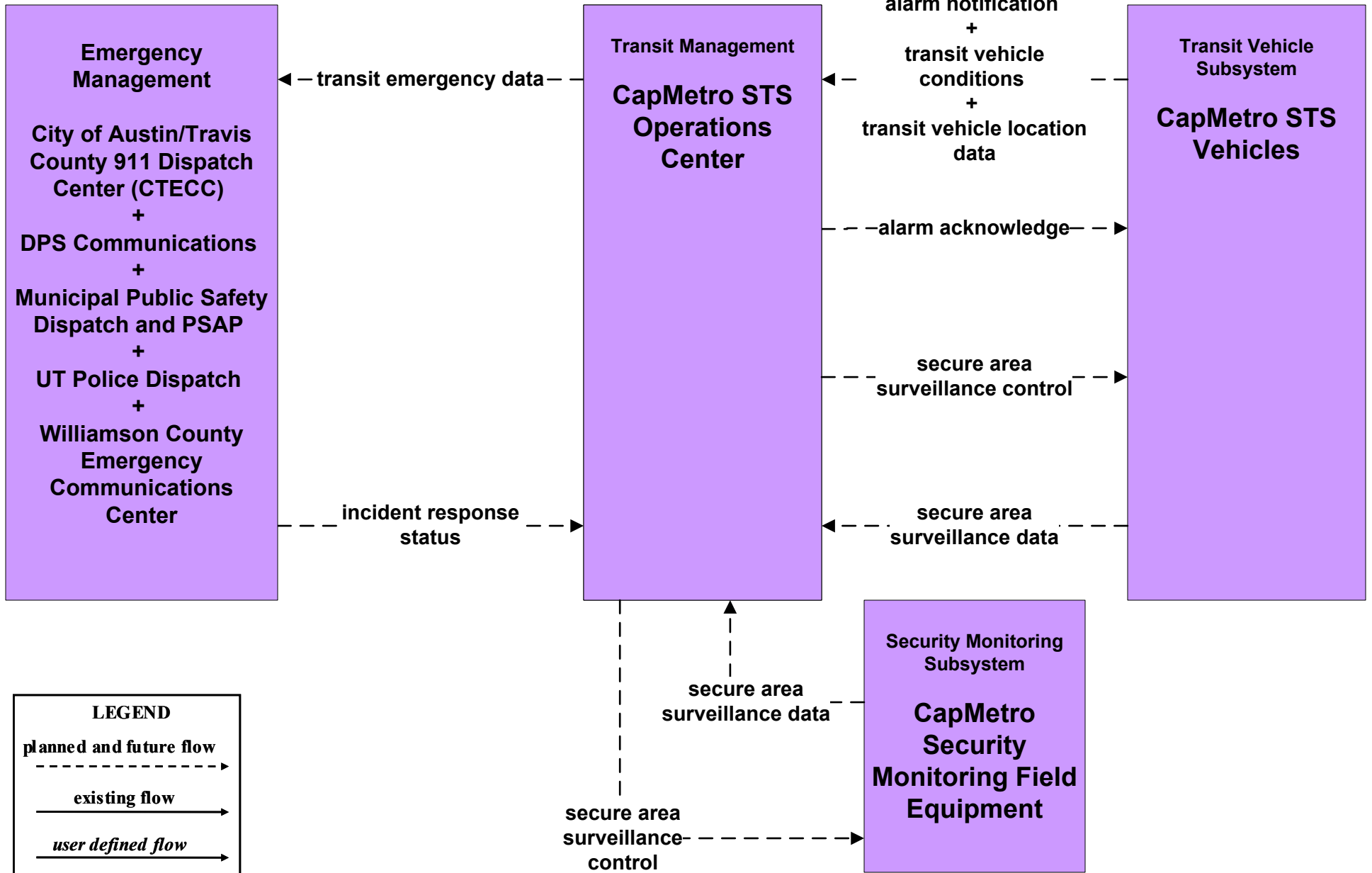


APTS5 - Transit Security

CapMetro Transit – Transit Vehicle Monitoring System (1 of 3)

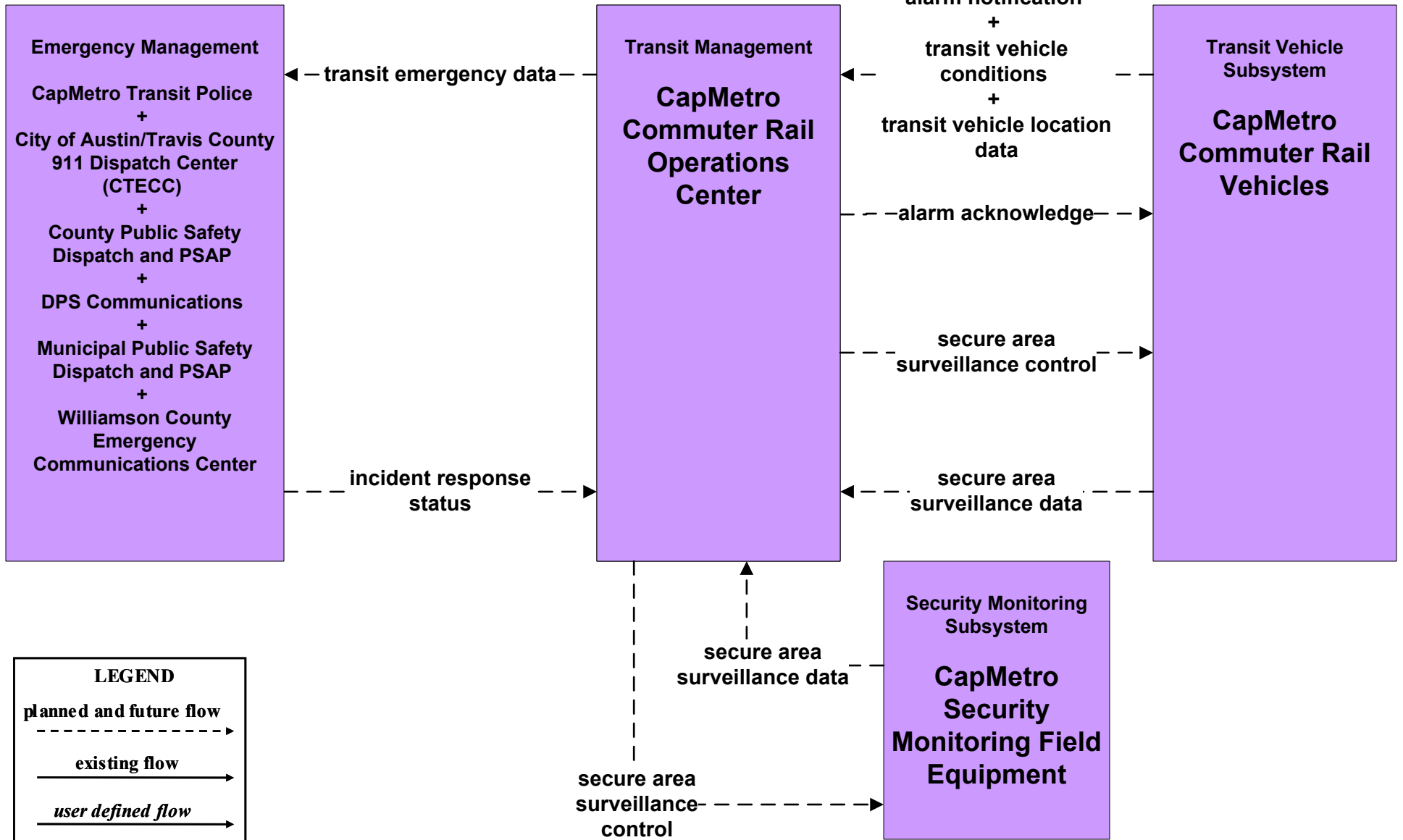


APTS5 - Transit Security
CapMetro Transit – Transit Vehicle Monitoring System (2 of 3)

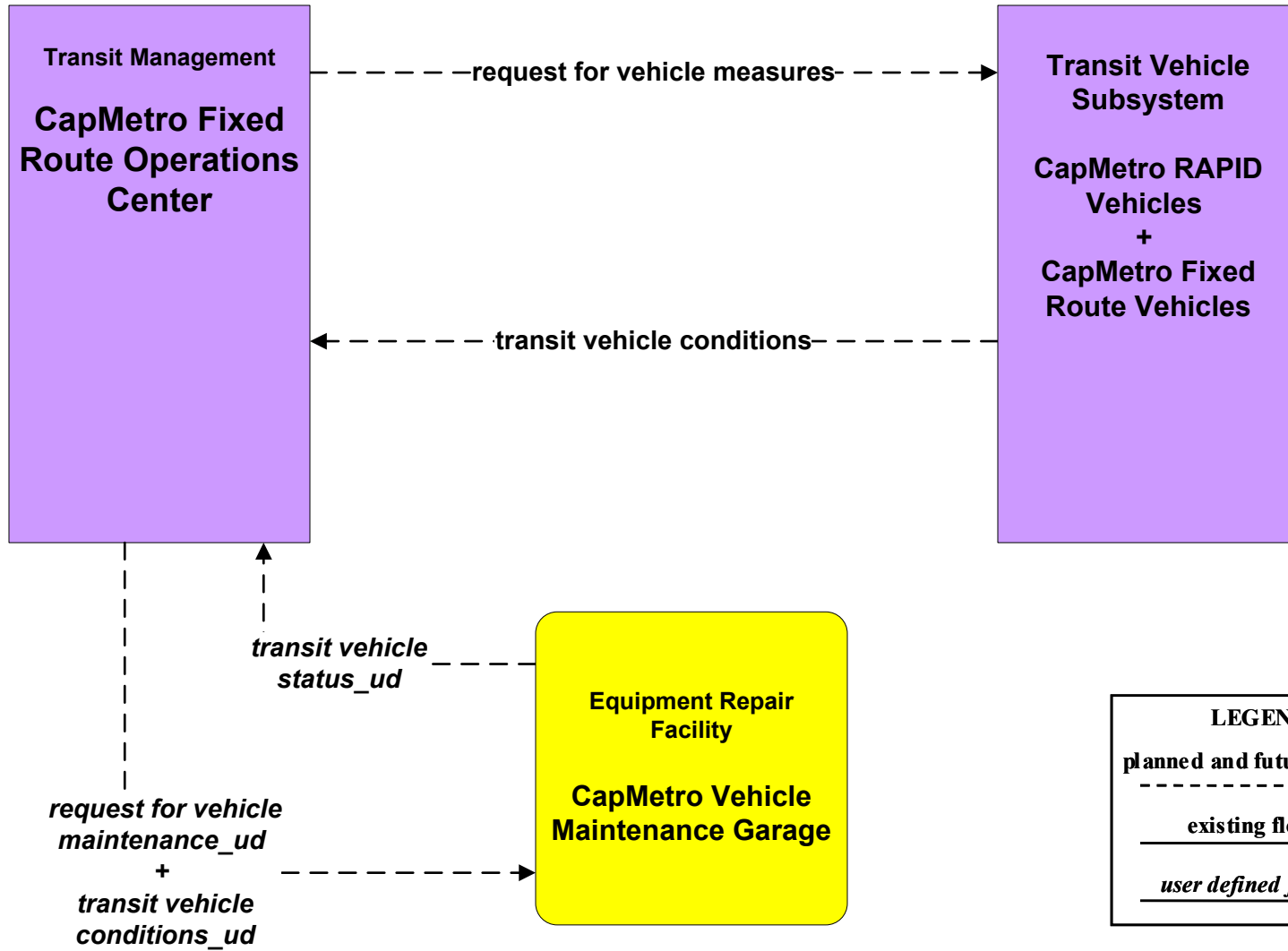


APTS5 - Transit Security

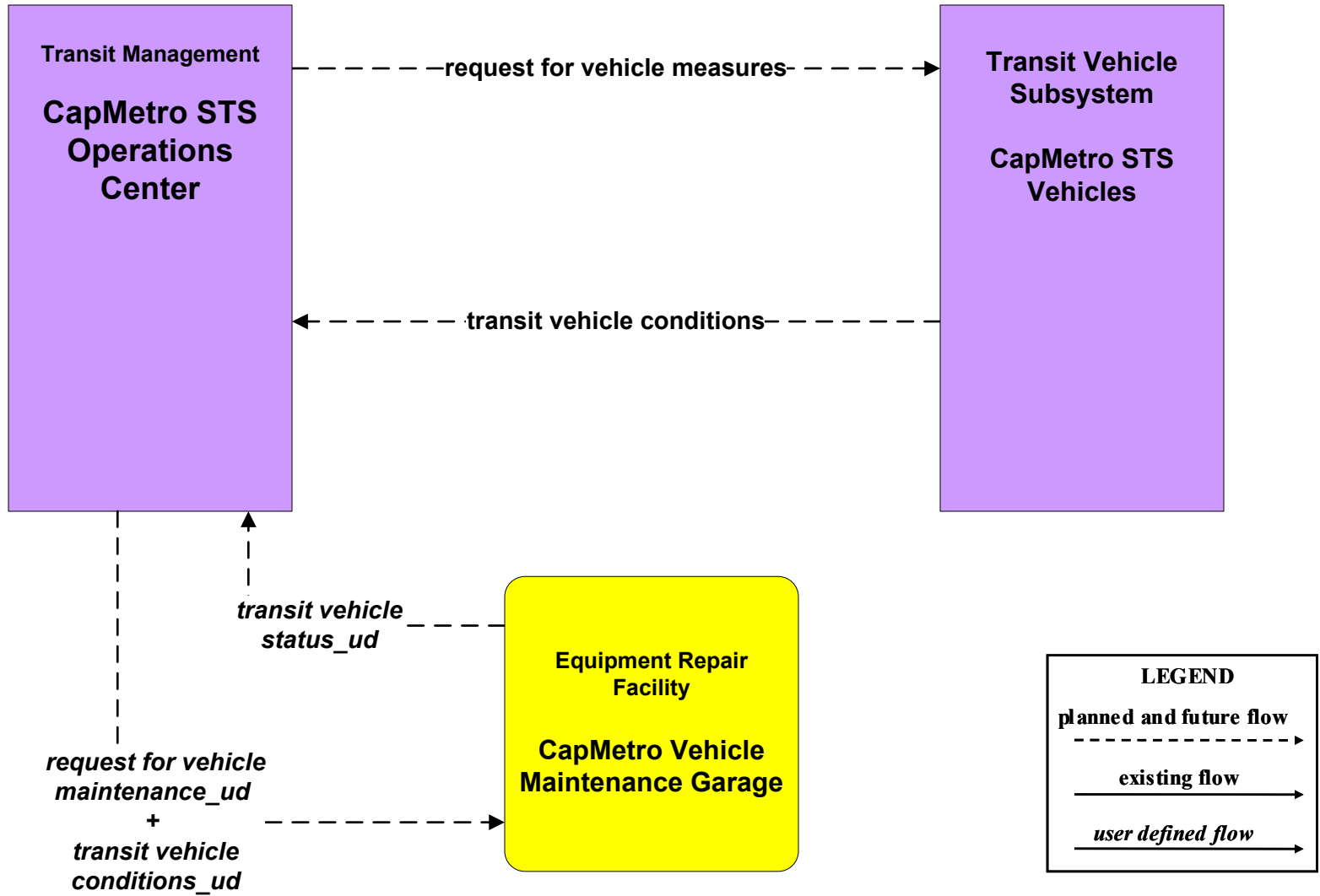
CapMetro Transit – Transit Vehicle Monitoring System (3 of 3)



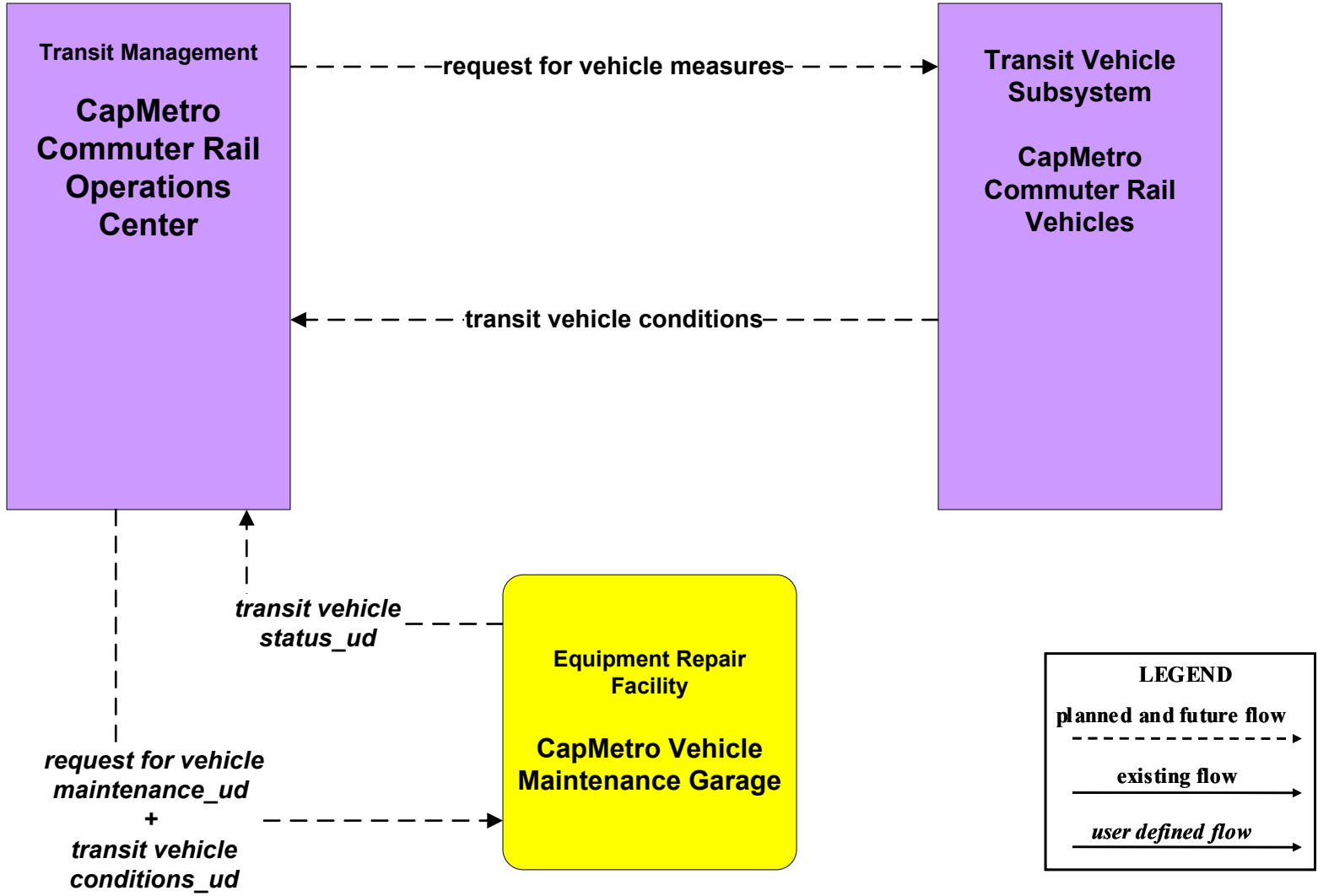
APTS6 - Transit Maintenance
CapMetro Transit (1 of 3)



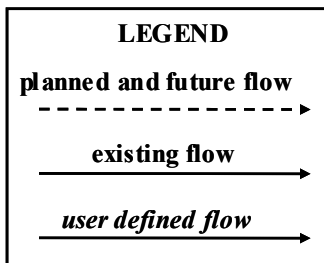
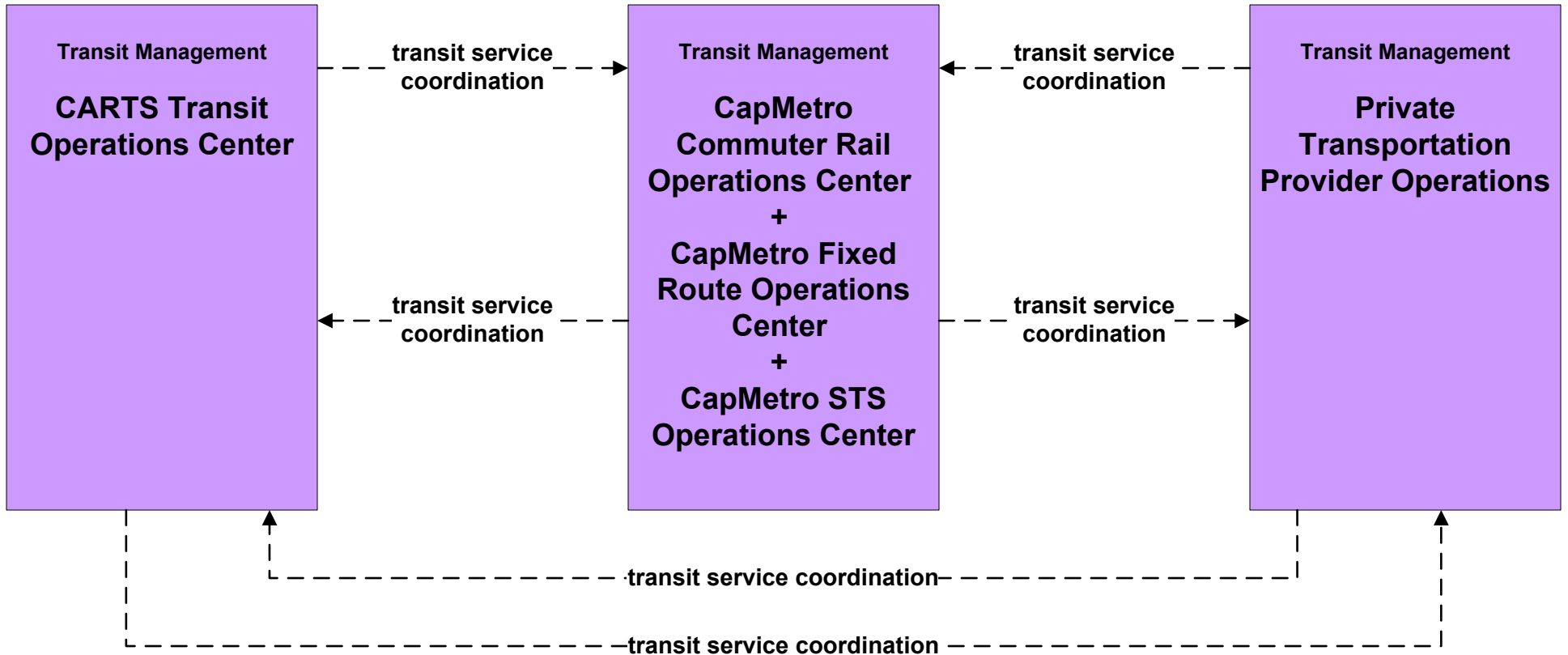
APTS6 - Transit Maintenance CapMetro Transit (2 of 3)



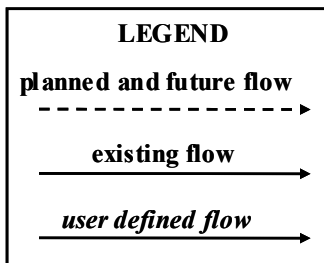
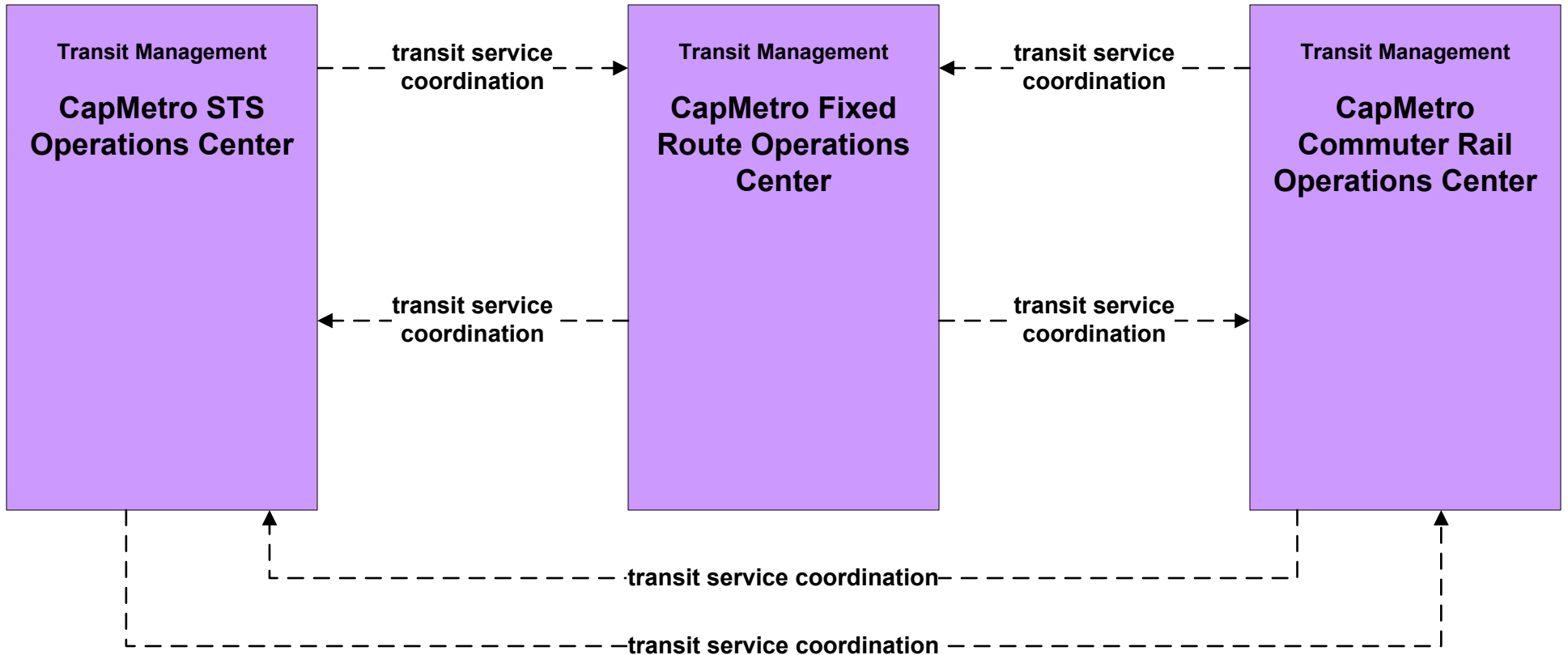
**APTS6 - Transit Maintenance
CapMetro Transit (3 of 3)**



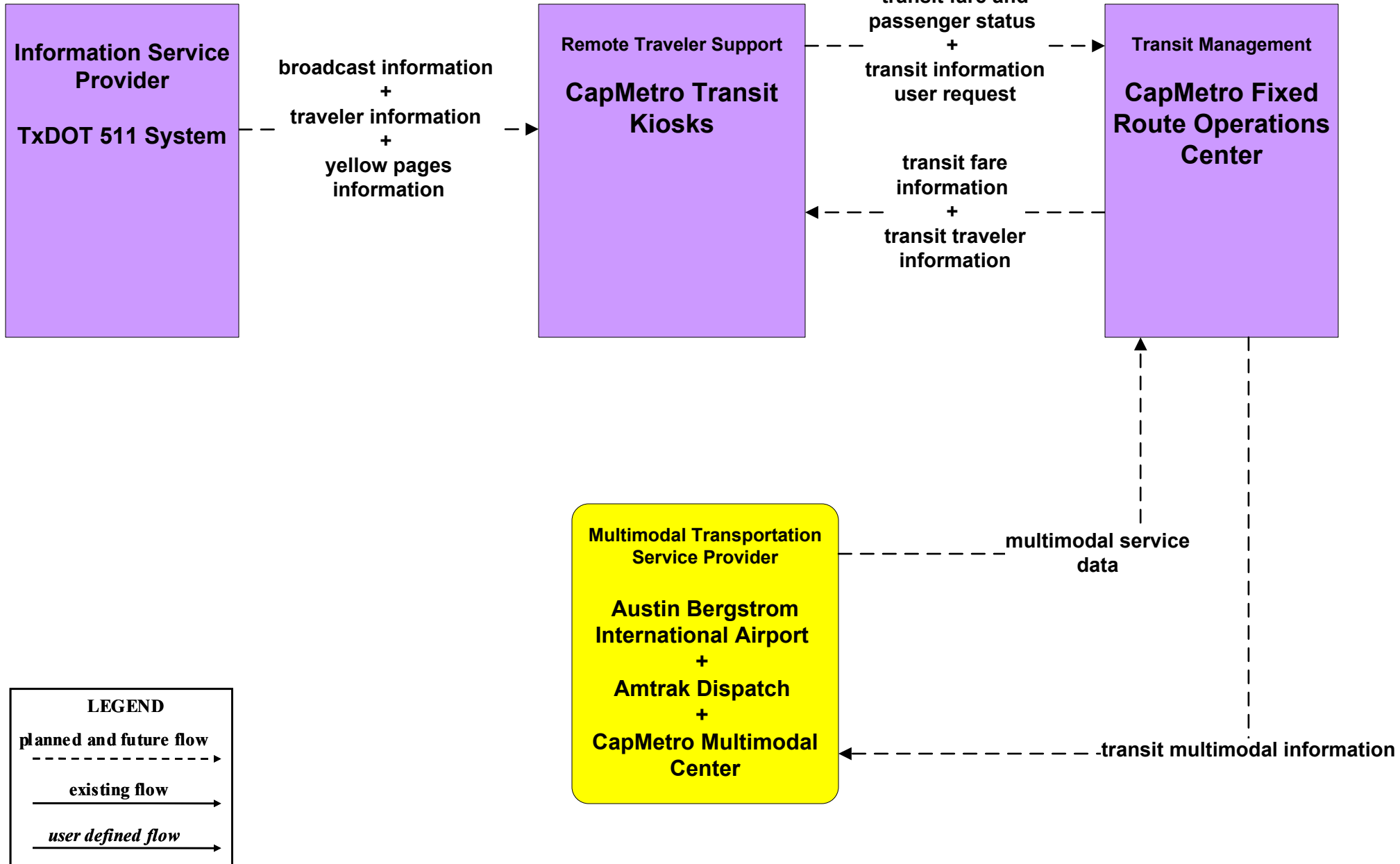
APTS7 - Multi-modal Coordination Regional Transit Coordination



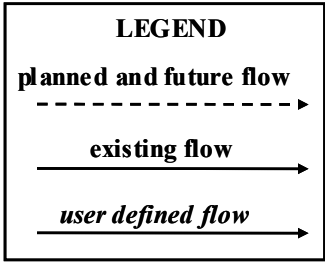
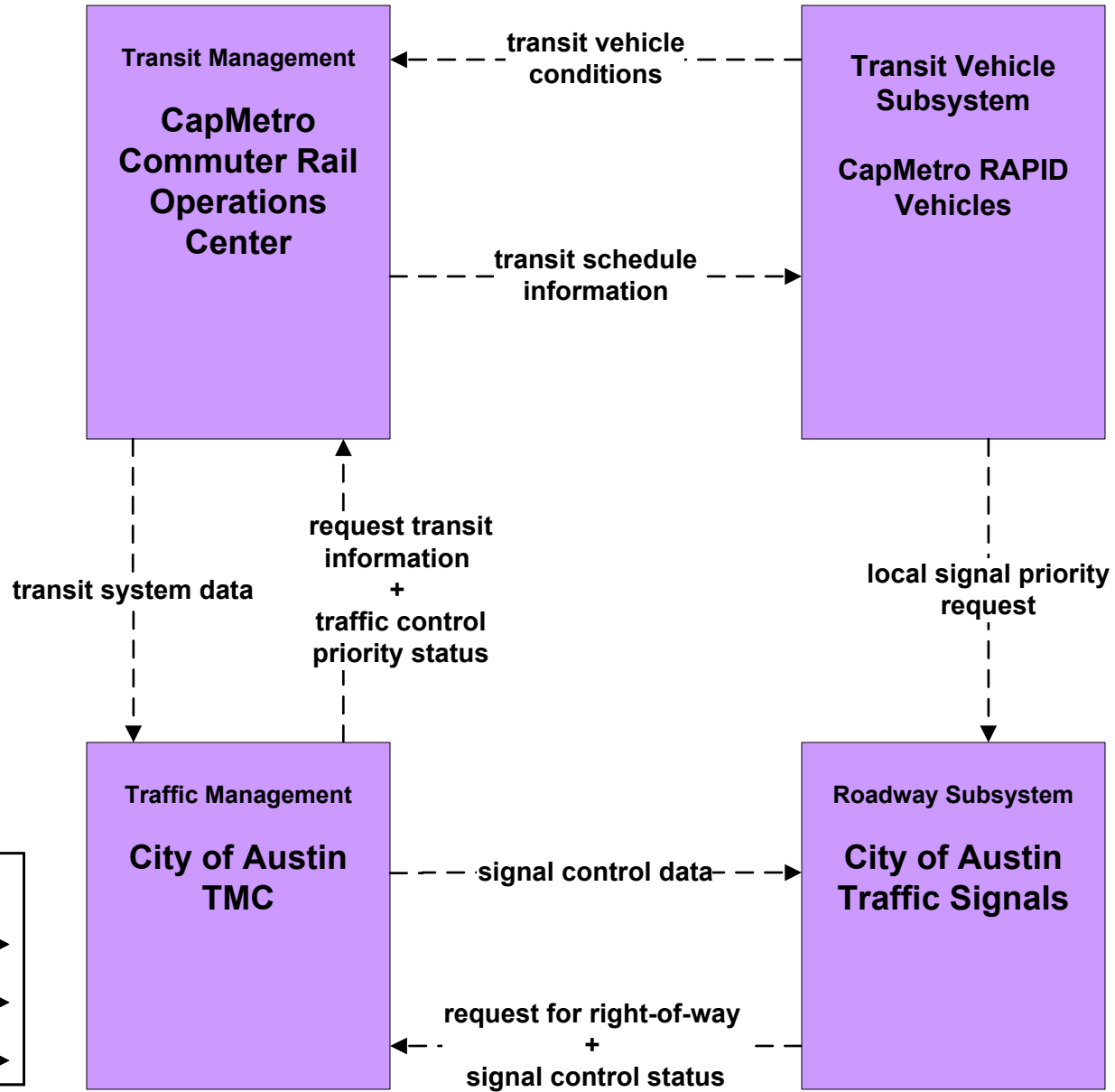
APTS7 - Multi-modal Coordination
CapMetro Transit Coordination (1 of 2)



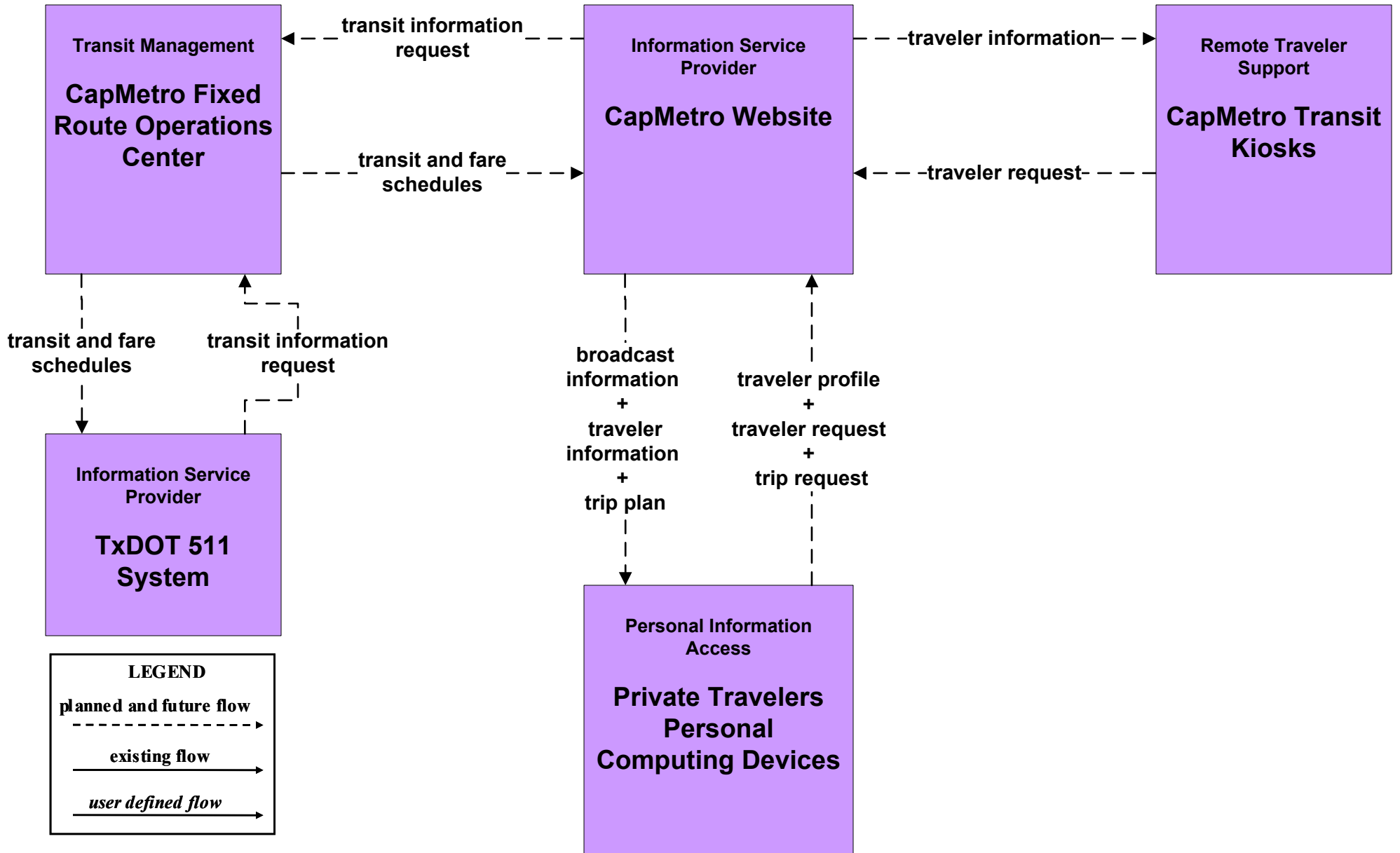
**APTS7 - Multi-modal Coordination
CapMetro Transit Coordination (2 of 2)**



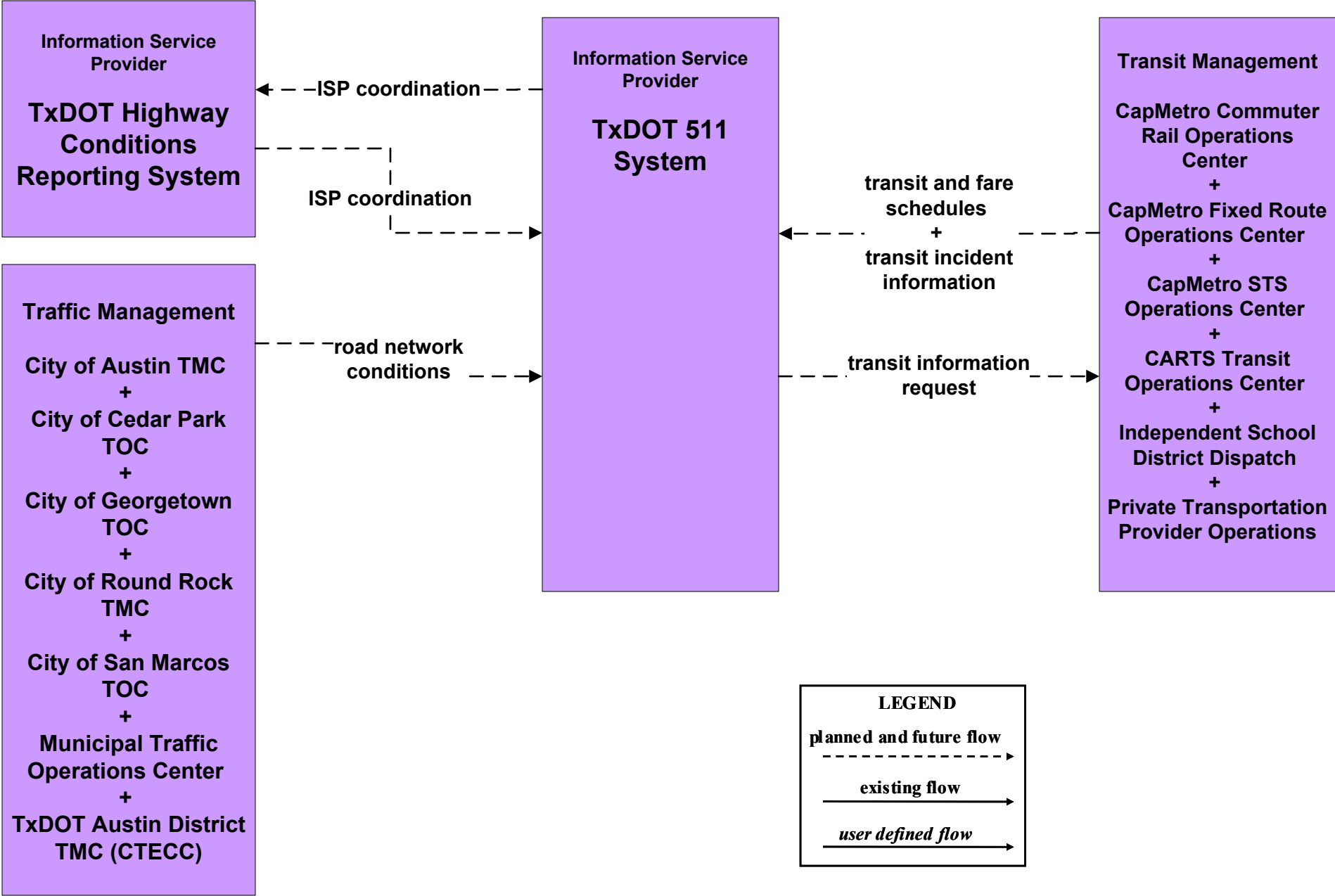
APTS7 - Multi-modal Coordination CapMetro Bus Rapid Transit



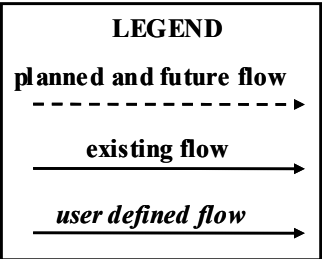
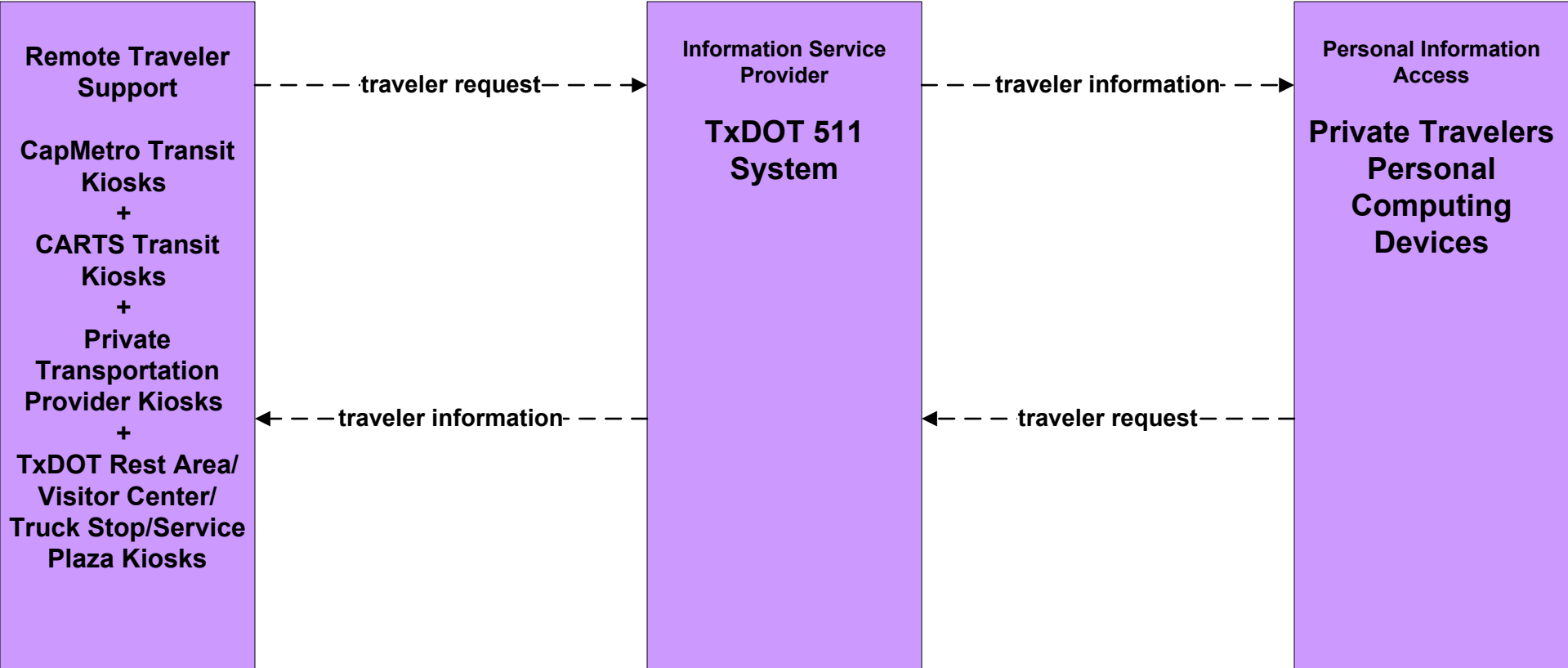
APTS8 - Transit Traveler Information CapMetro Transit



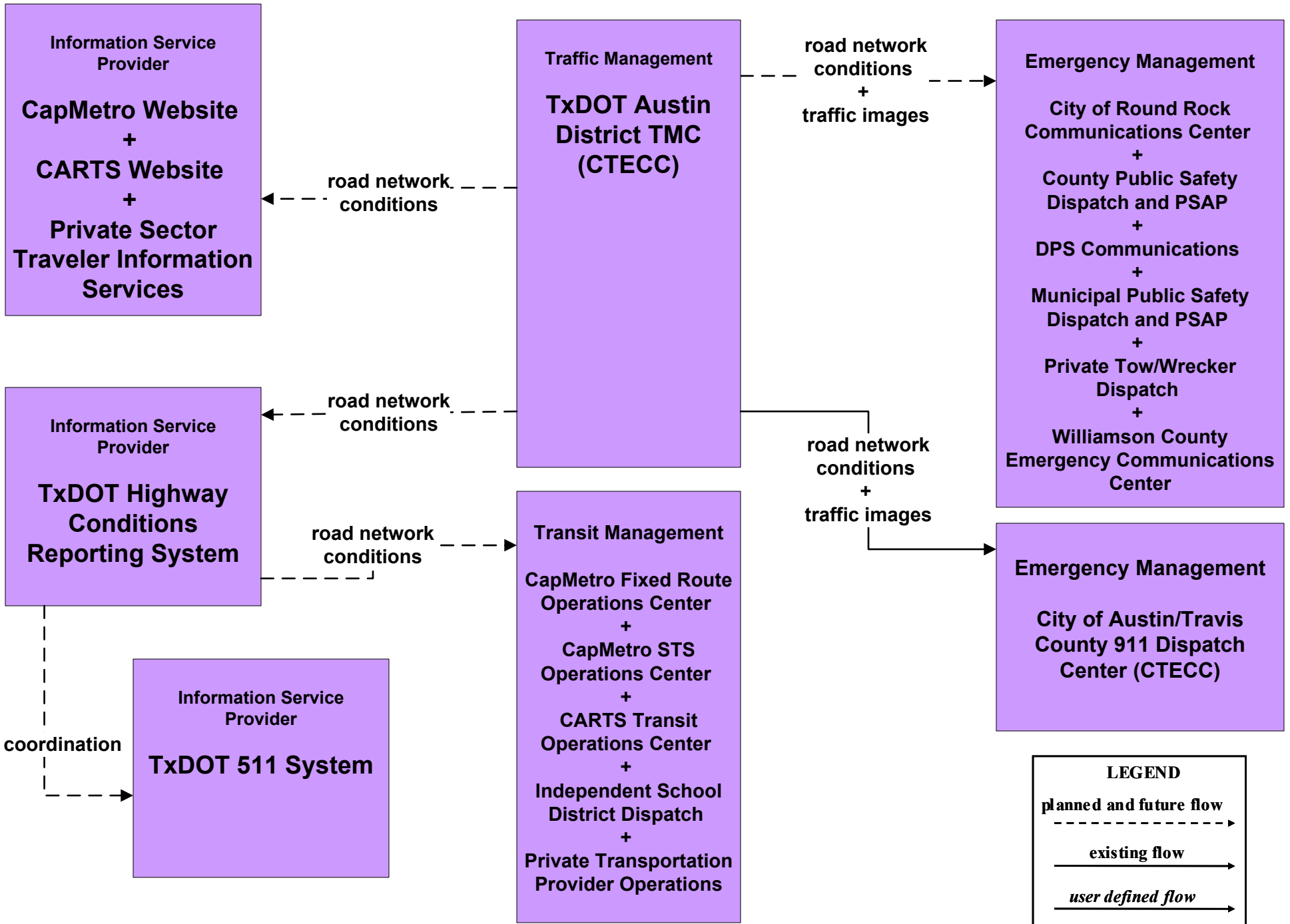
**ATIS2 - Interactive Traveler Information
TxDOT 511 (1 of 2)**



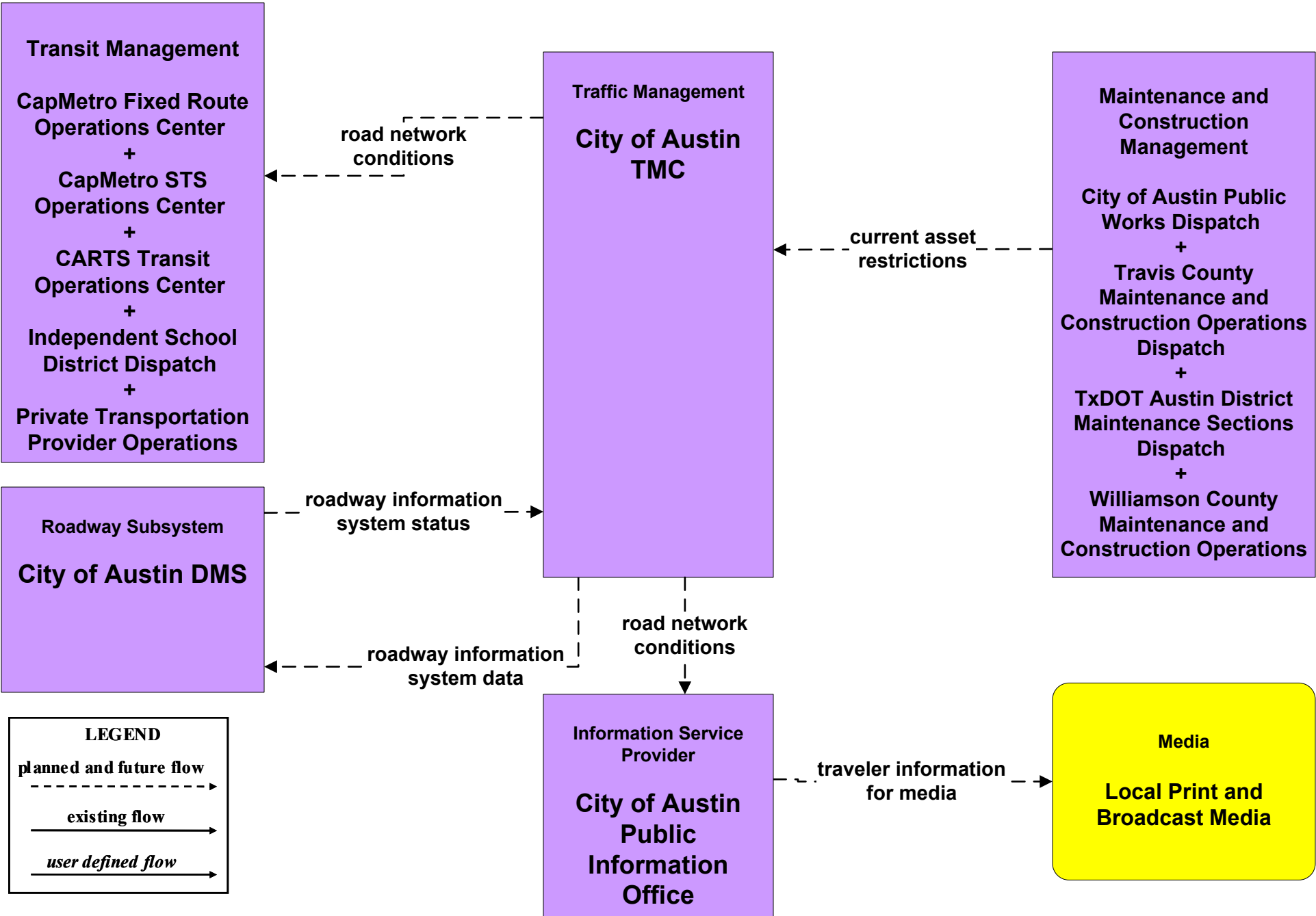
**ATIS2 - Interactive Traveler Information
TxDOT 511 (2 of 2)**



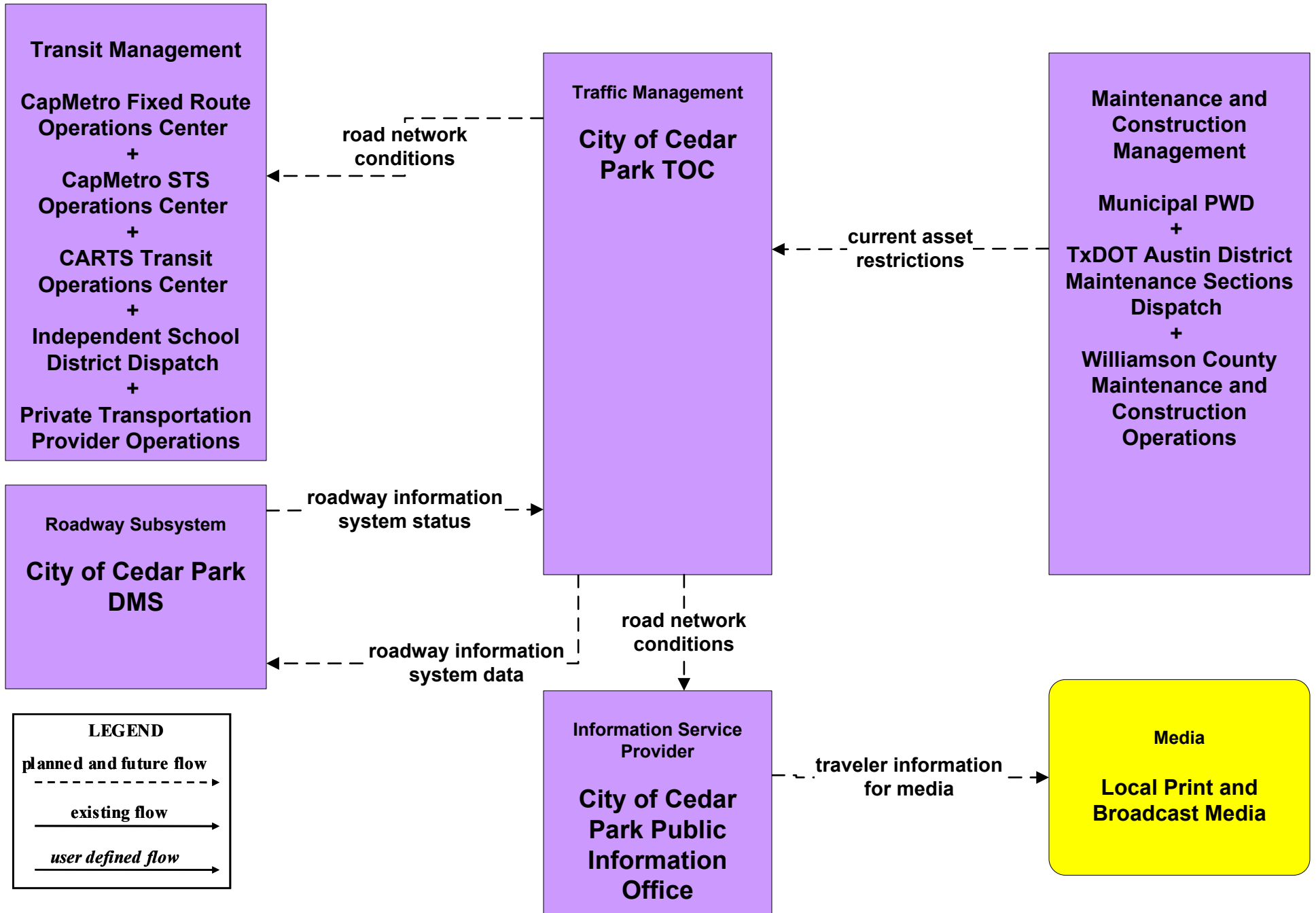
**ATMS06 - Traffic Information Dissemination
TxDOT Austin District TMC (CTECC) (2 of 2)**



**ATMS06 - Traffic Information Dissemination
City of Austin Traffic Management Center (1 of 2)**

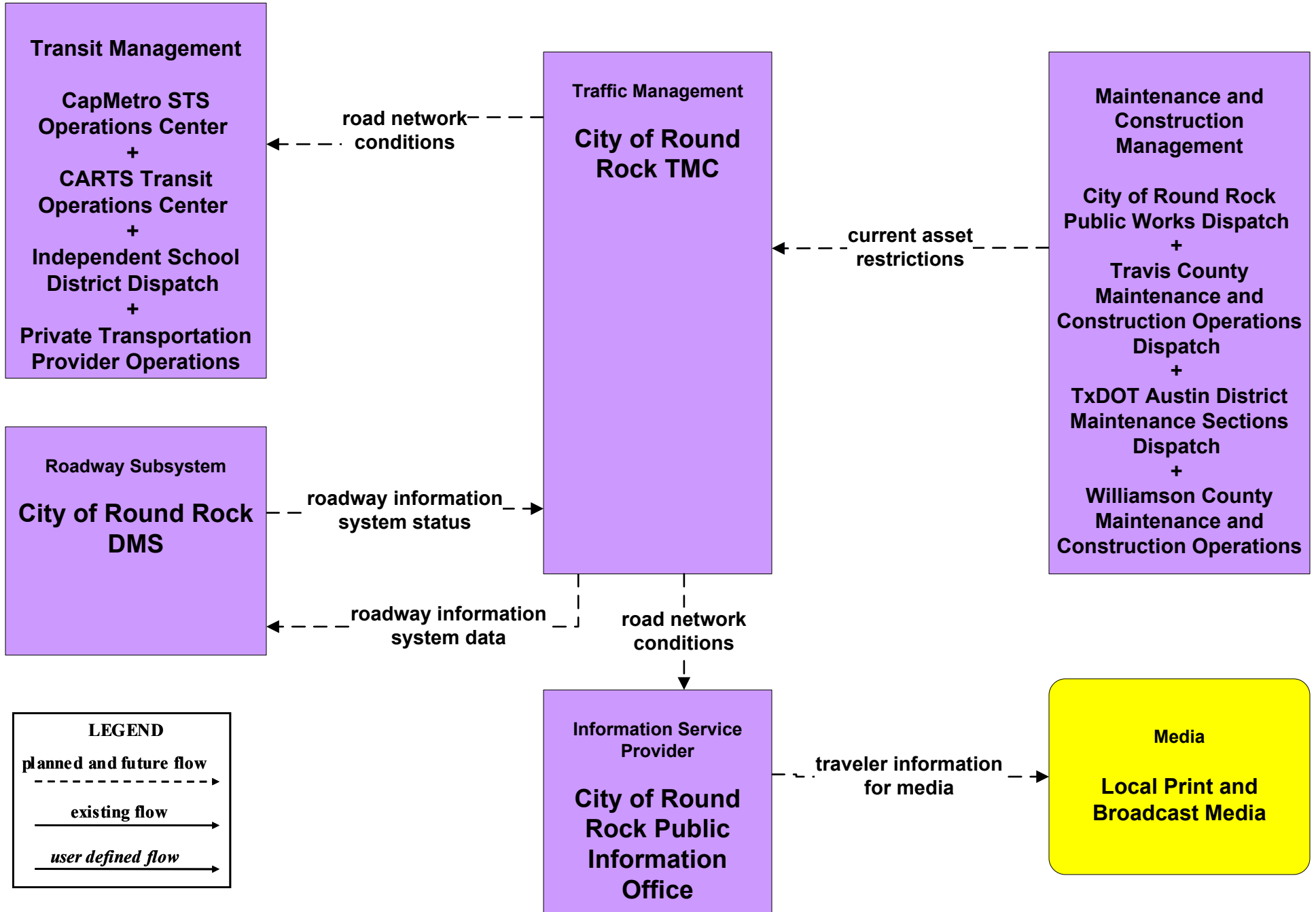


**ATMS06 - Traffic Information Dissemination
City of Cedar Park Traffic Operations Center (1 of 2)**



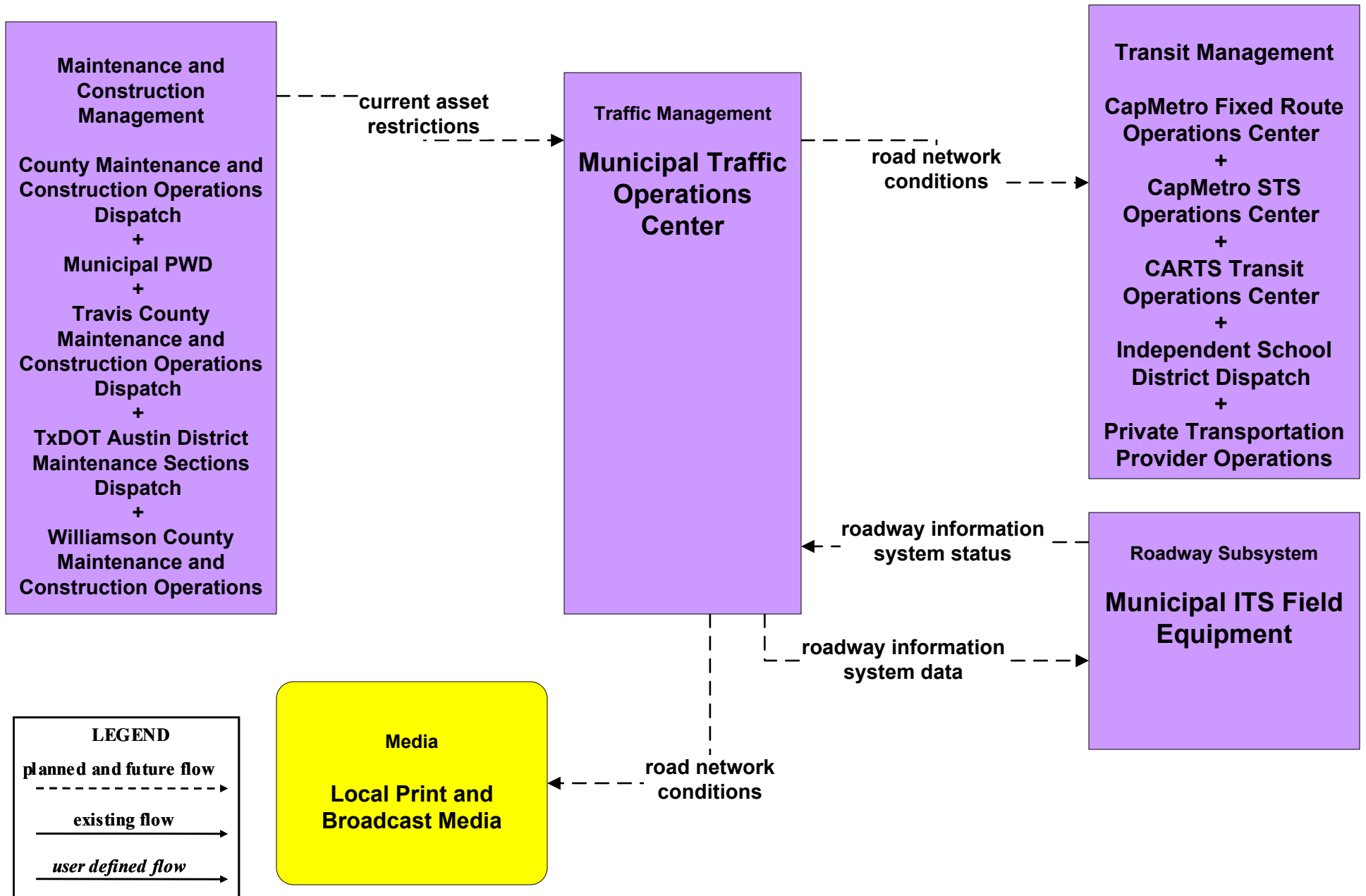
ATMS06 - Traffic Information Dissemination

City of Round Rock Traffic Management Center (1 of 2)

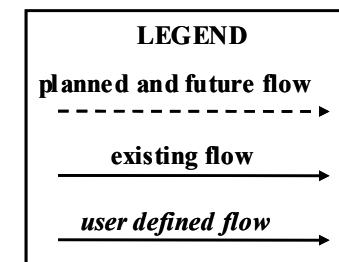
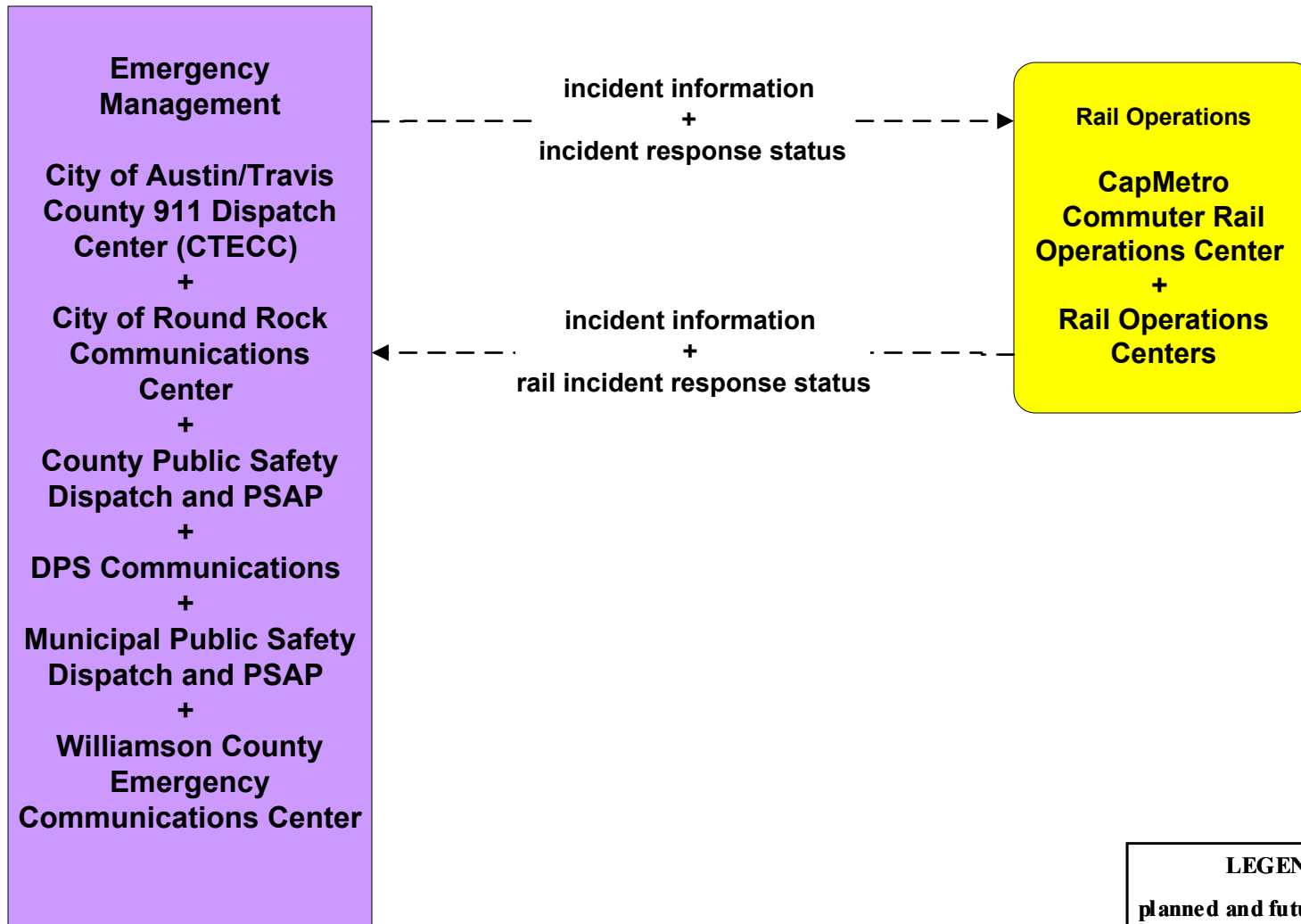


ATMS06 - Traffic Information Dissemination

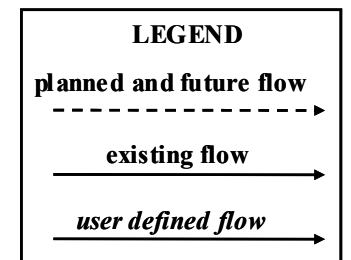
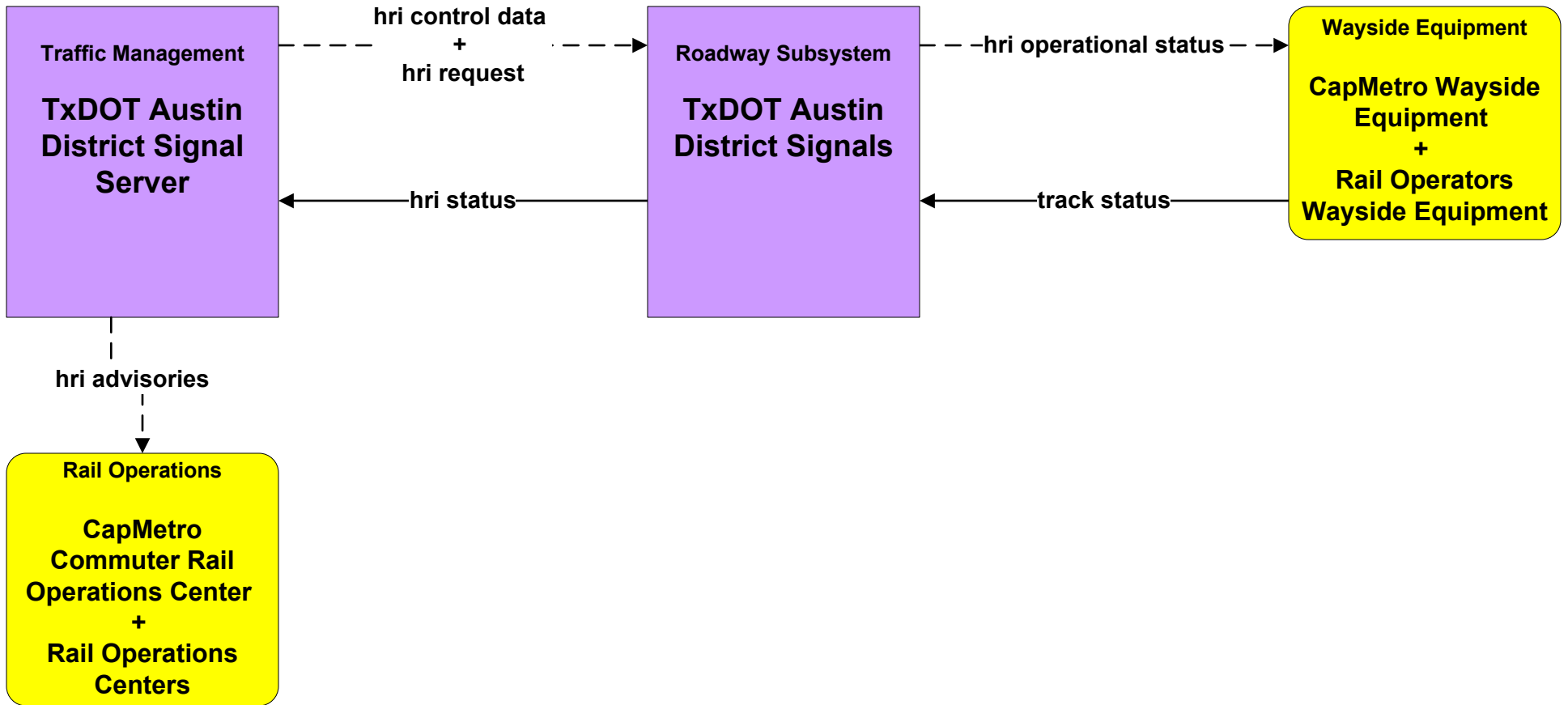
Municipal Traffic Operations Center (1 of 2)



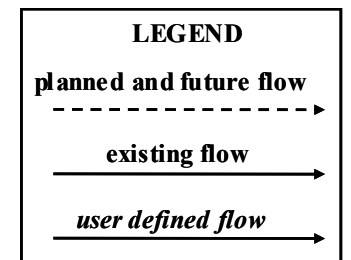
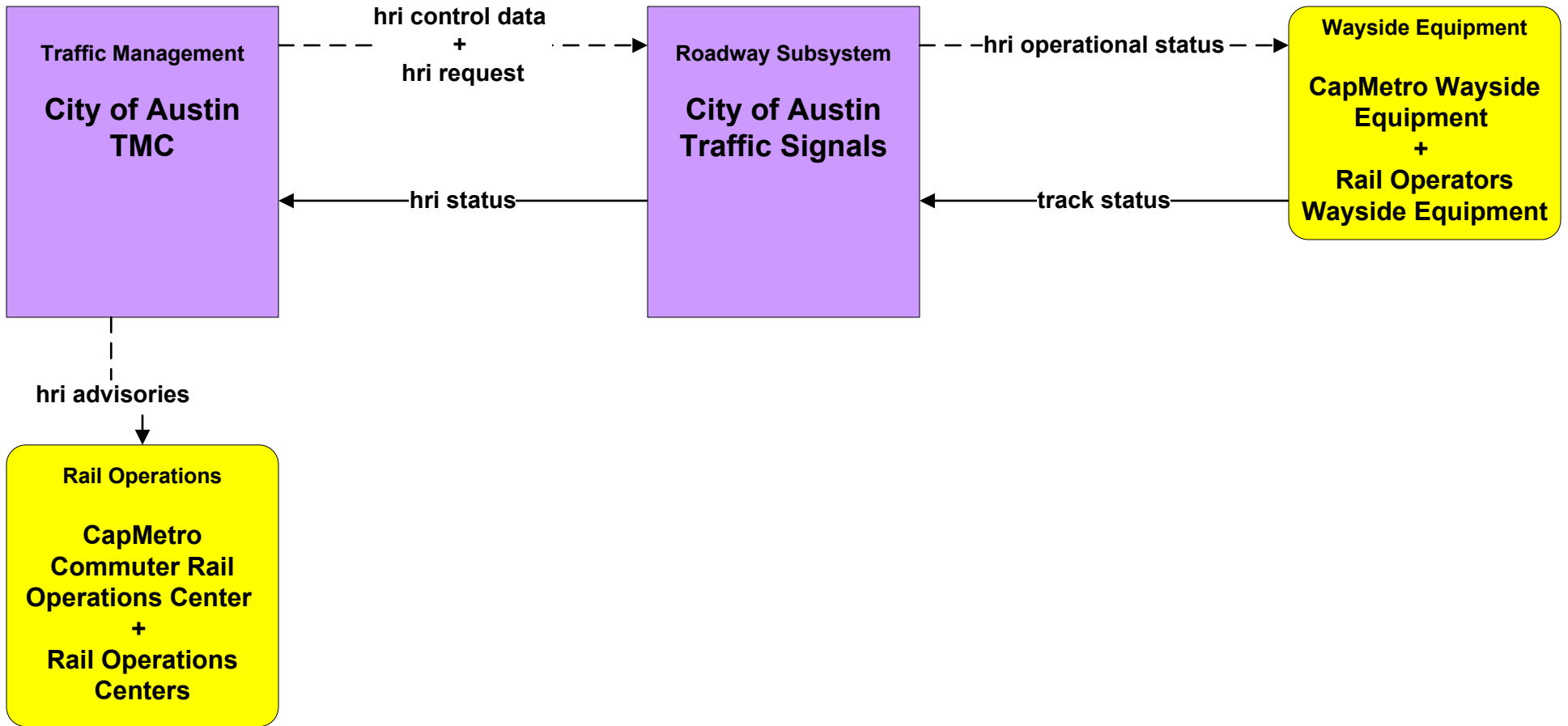
ATMS08 - Incident Management Rail Operations Coordination



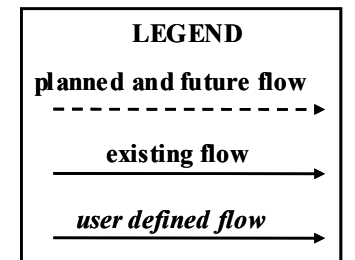
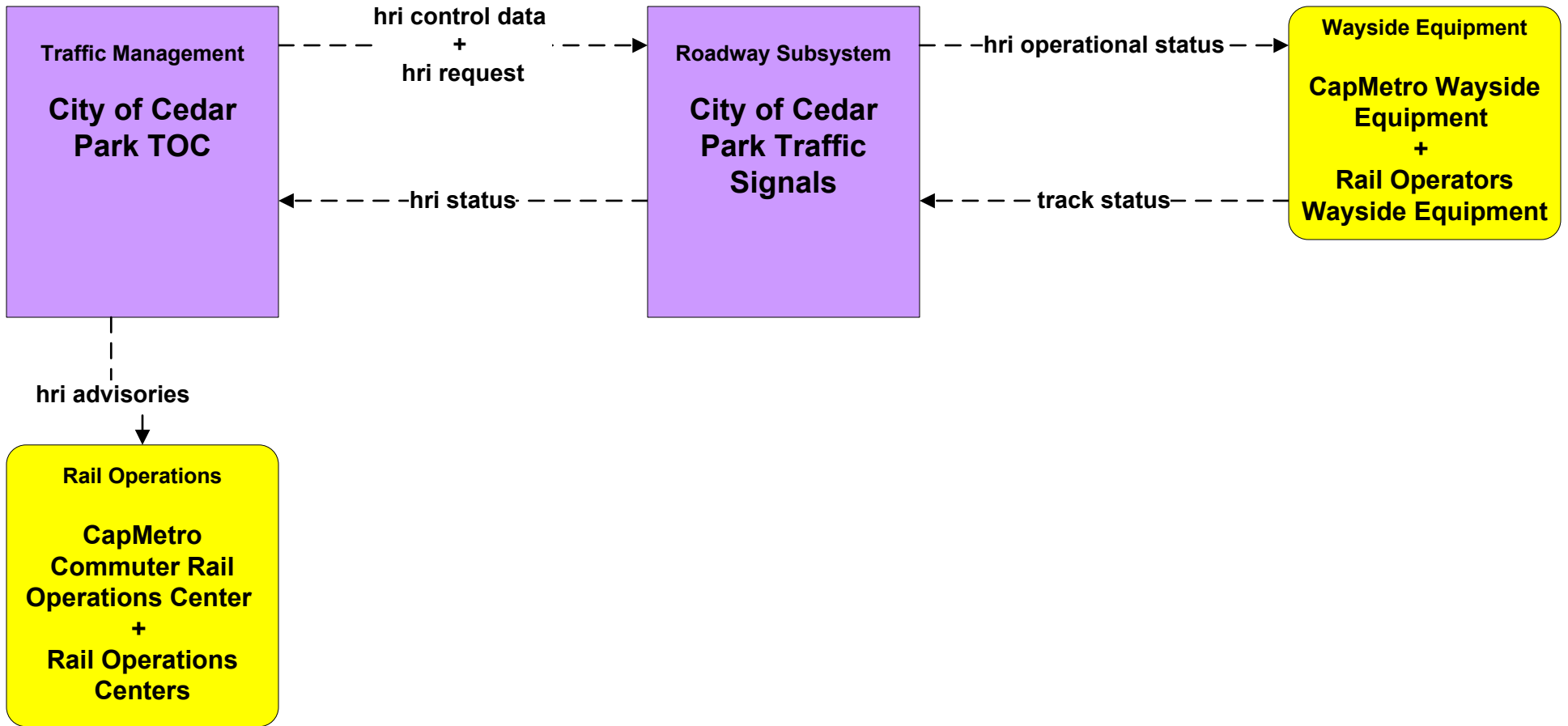
**ATMS13 - Standard Railroad Grade Crossing
TxDOT Austin District Traffic Management Center (CTECC)**



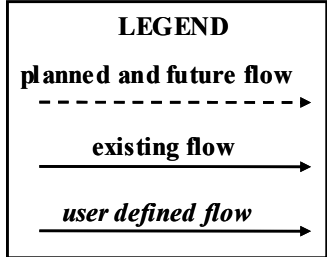
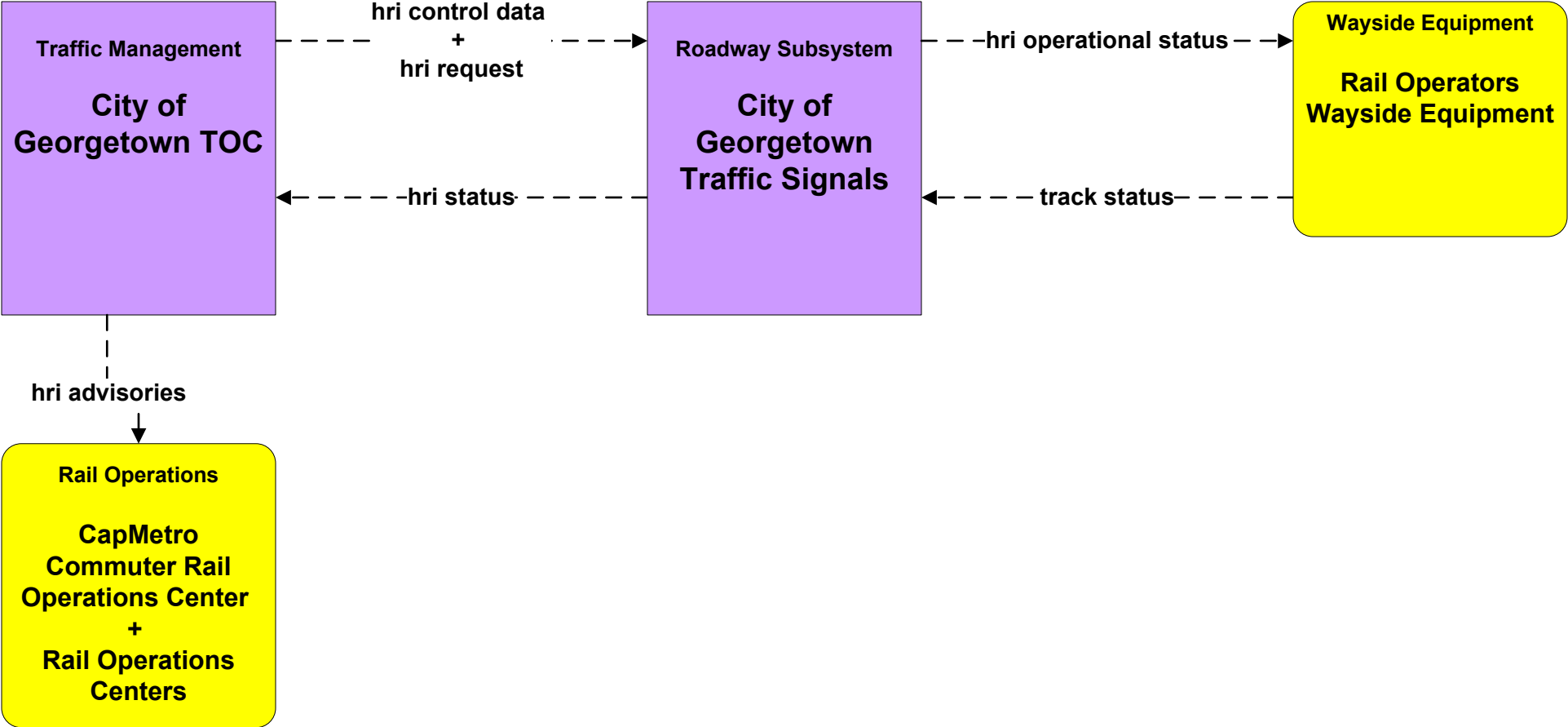
**ATMS13 - Standard Railroad Grade Crossing
City of Austin Traffic Management Center**



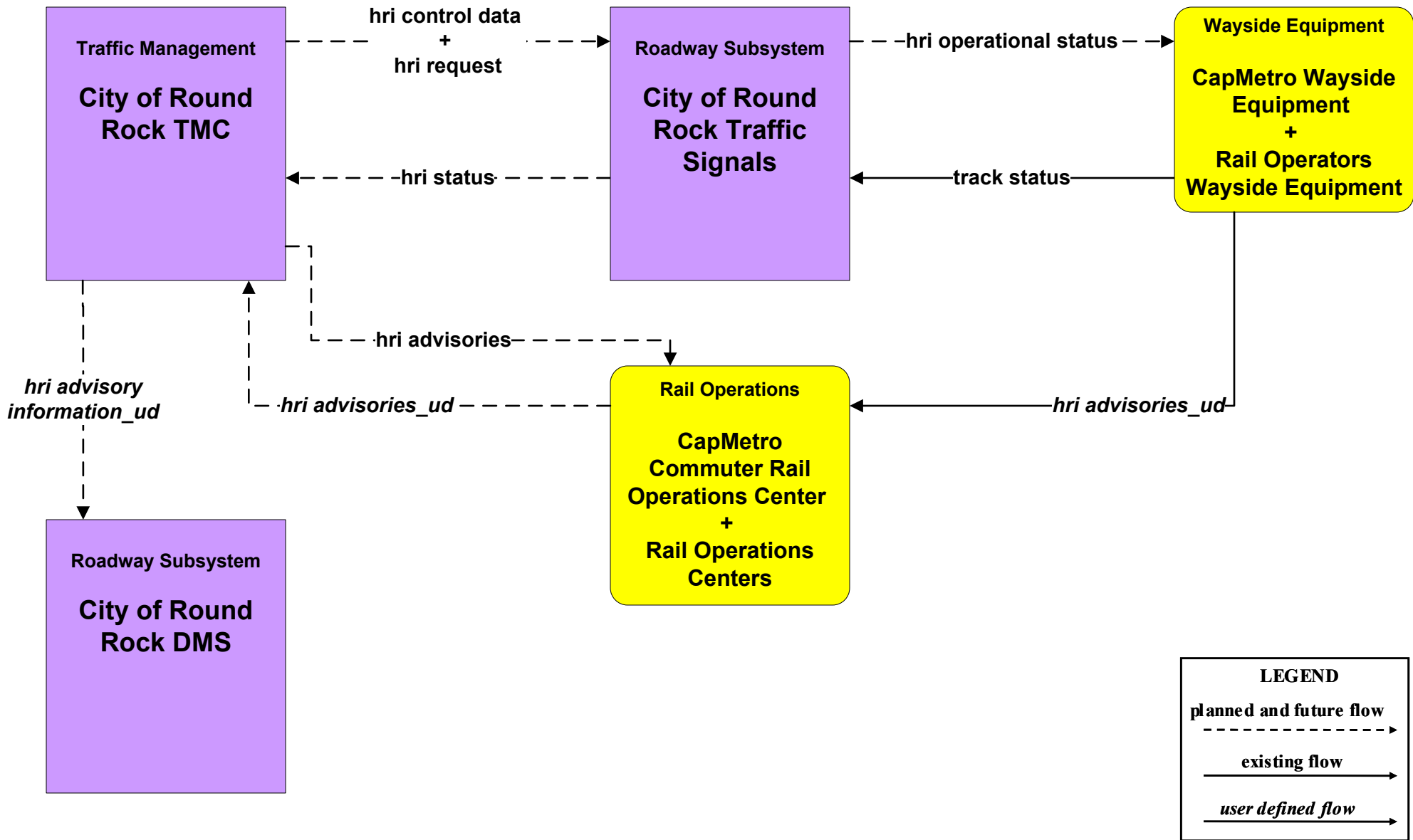
**ATMS13 - Standard Railroad Grade Crossing
City of Cedar Park Traffic Operations Center**



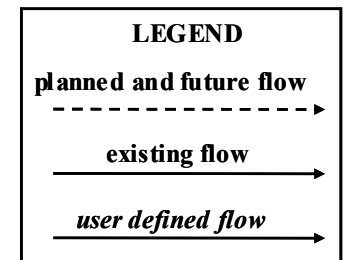
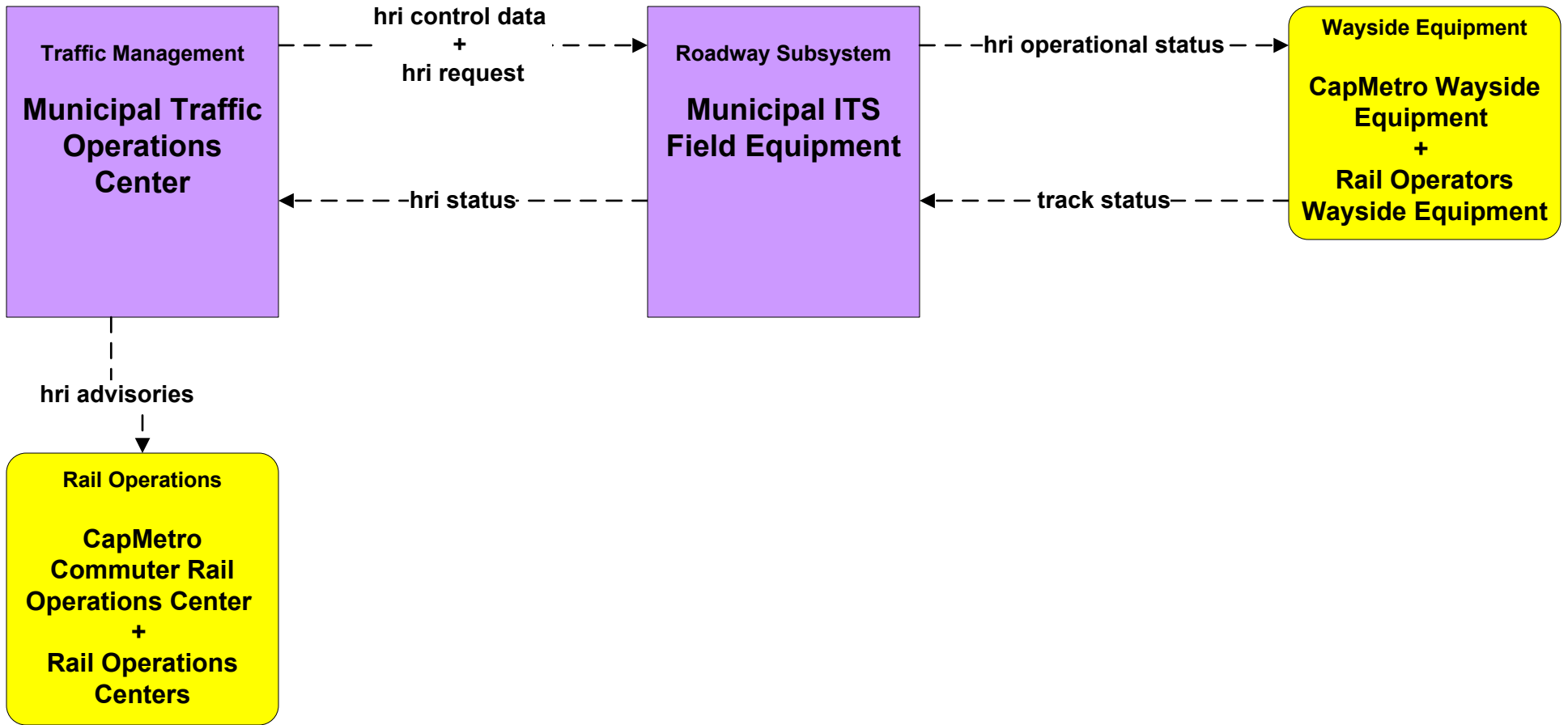
**ATMS13 - Standard Railroad Grade Crossing
City of Georgetown Traffic Operations Center**



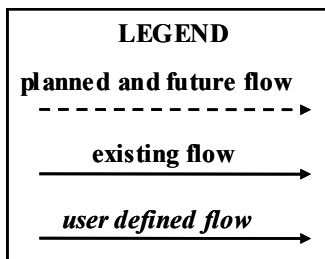
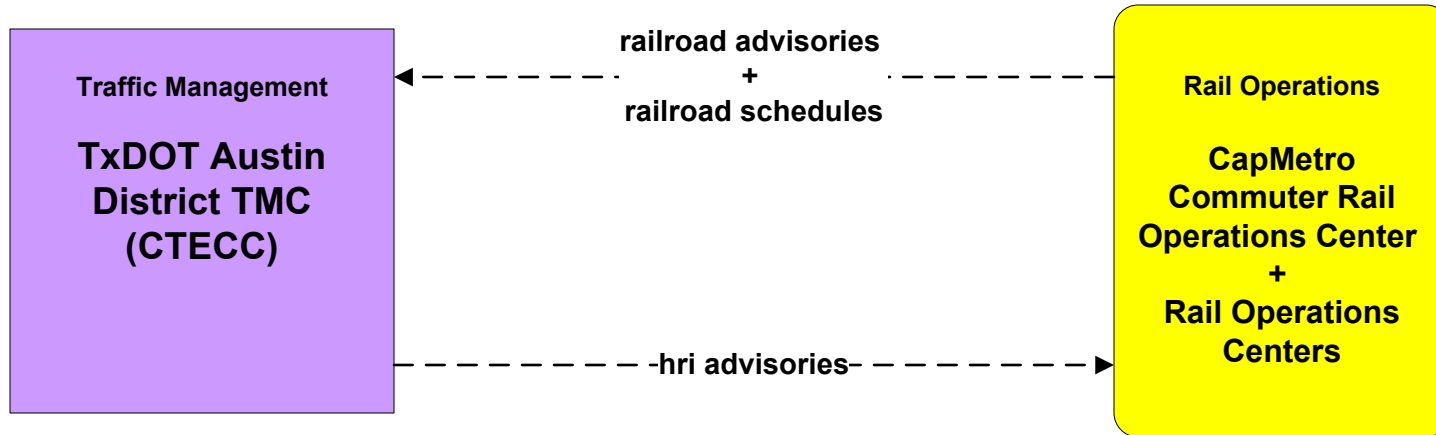
**ATMS13 - Standard Railroad Grade Crossing
City of Round Rock Traffic Management Center**



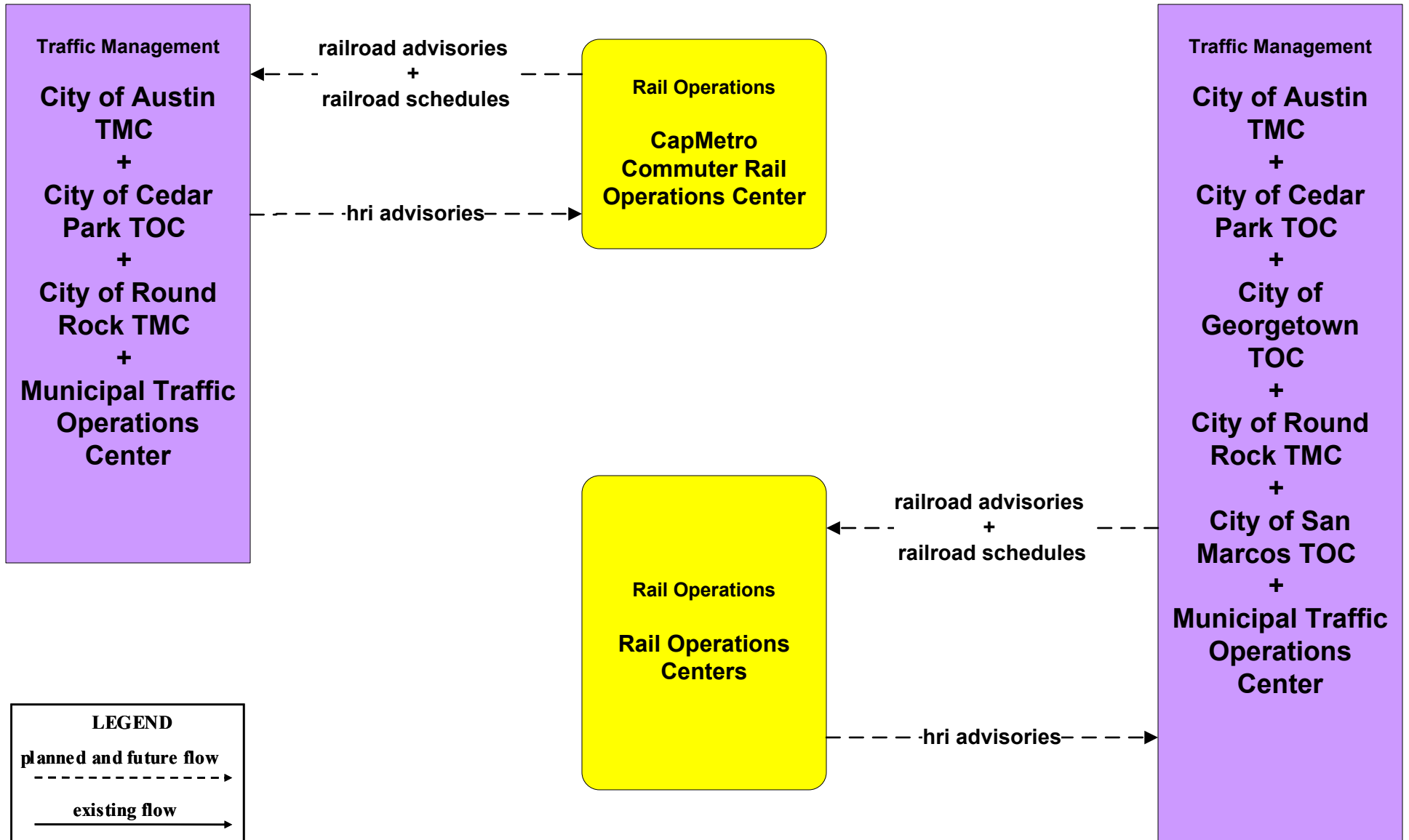
**ATMS13 - Standard Railroad Grade Crossing
Municipal Traffic Operations Center**



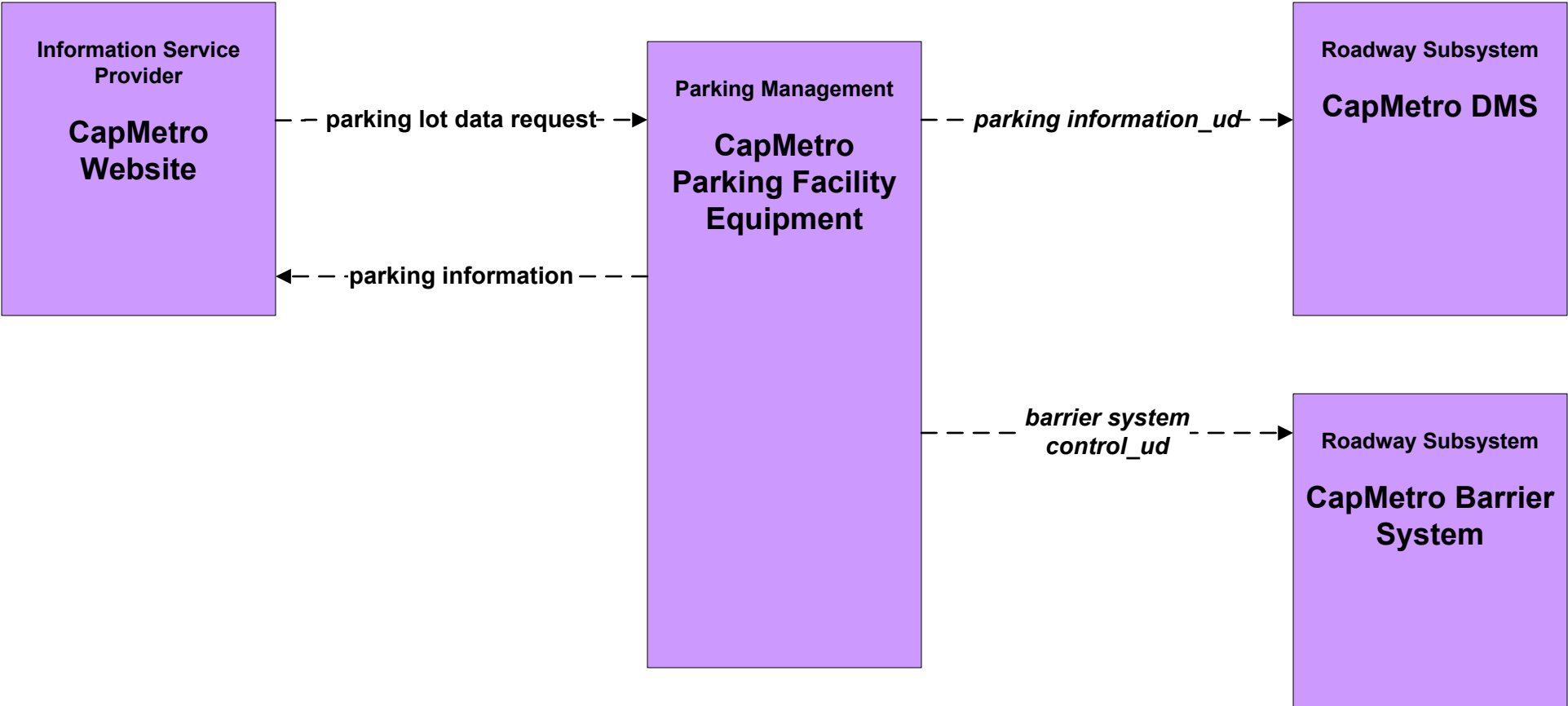
**ATMS15 - Railroad Operations Coordination
TxDOT Austin District Traffic Management Center**



**ATMS15 - Railroad Operations Coordination
City TMCs / City TOCs / Municipal Traffic Operations Center**



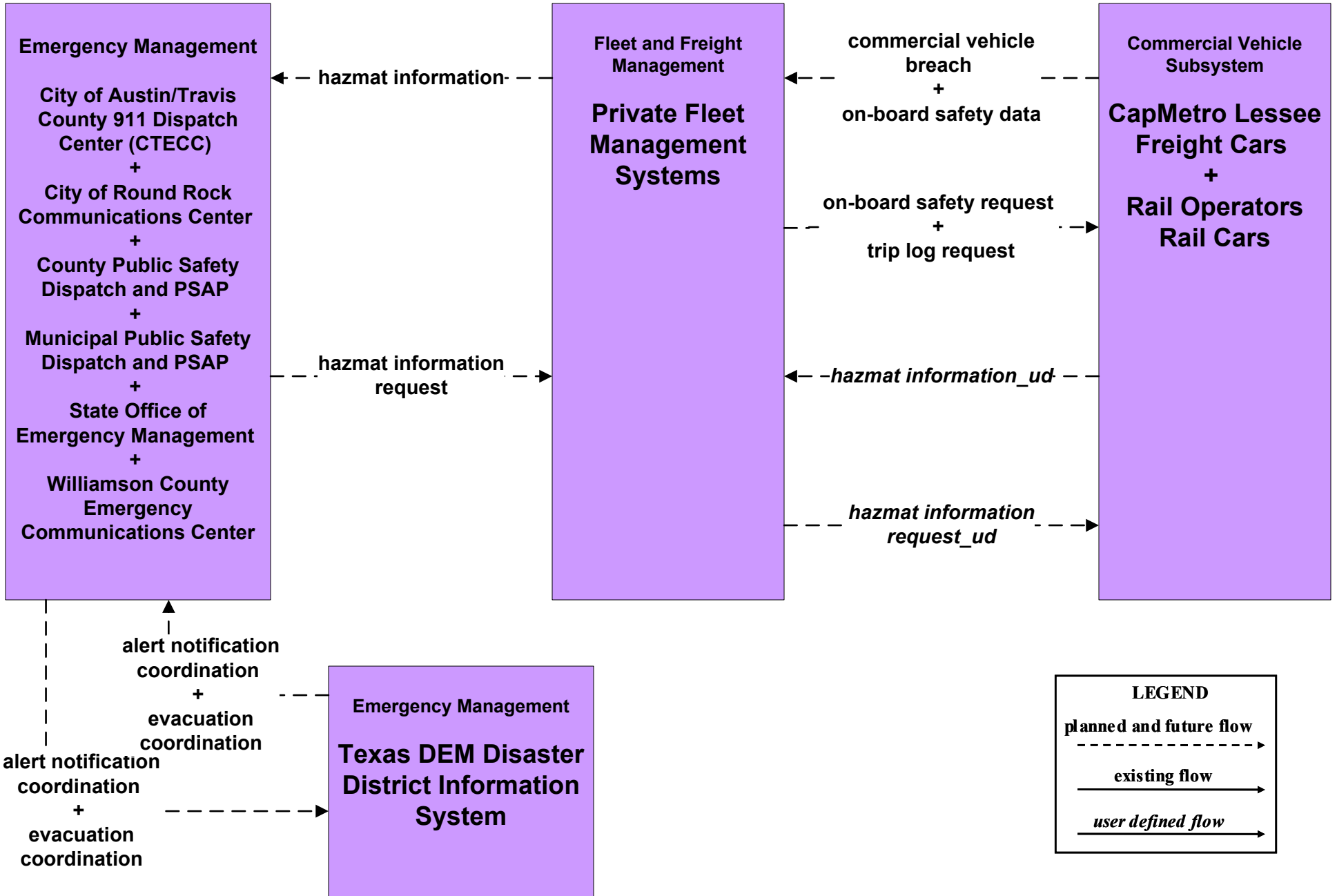
**ATMS16 - Parking Facility Management
CapMetro**



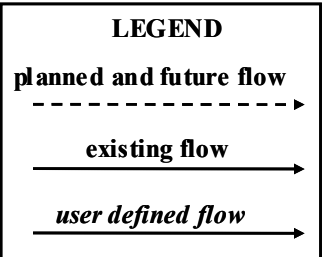
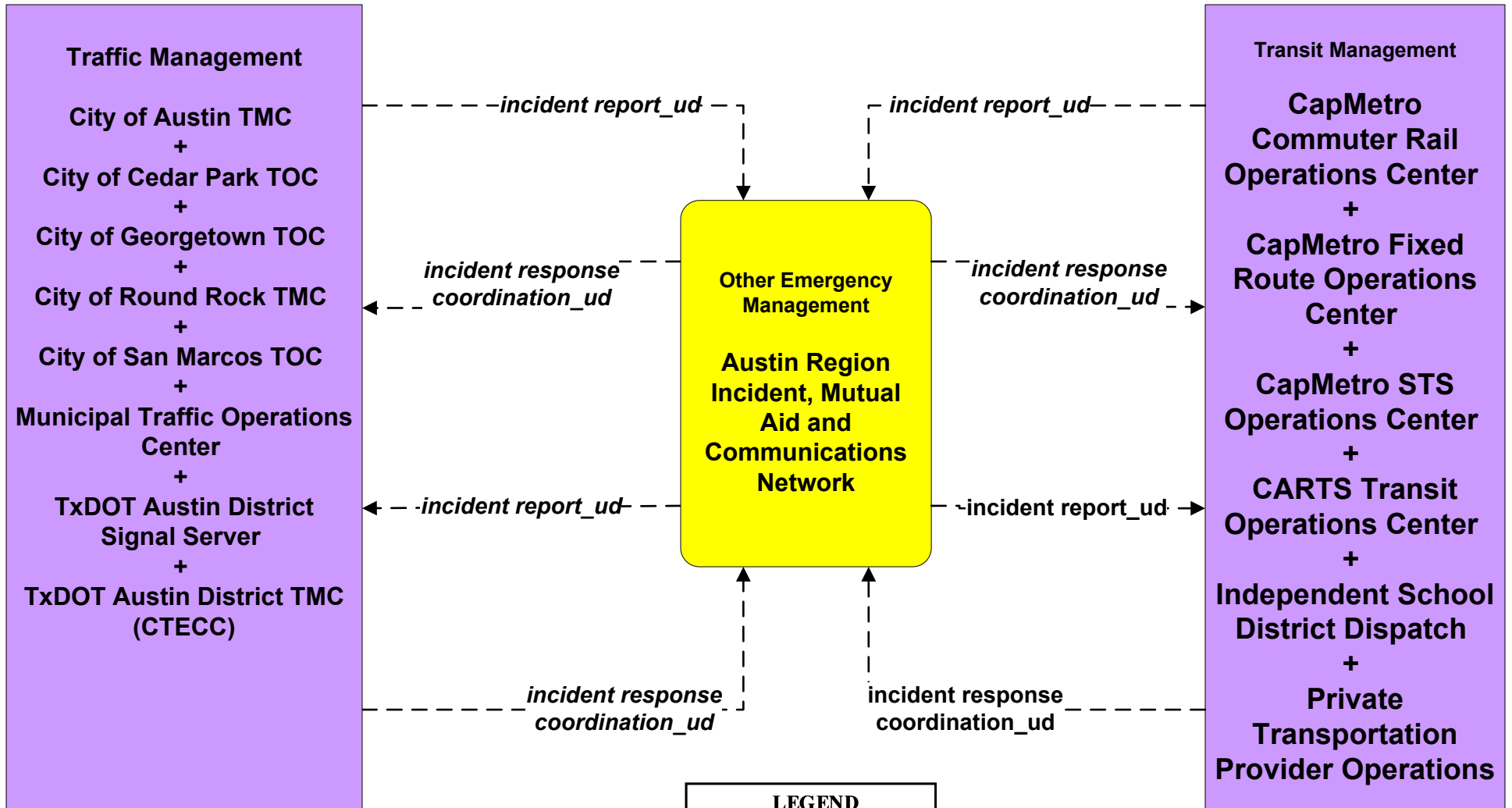
LEGEND

- planned and future flow* (dashed arrow)
- existing flow* (solid arrow)
- user defined flow* (solid arrow)

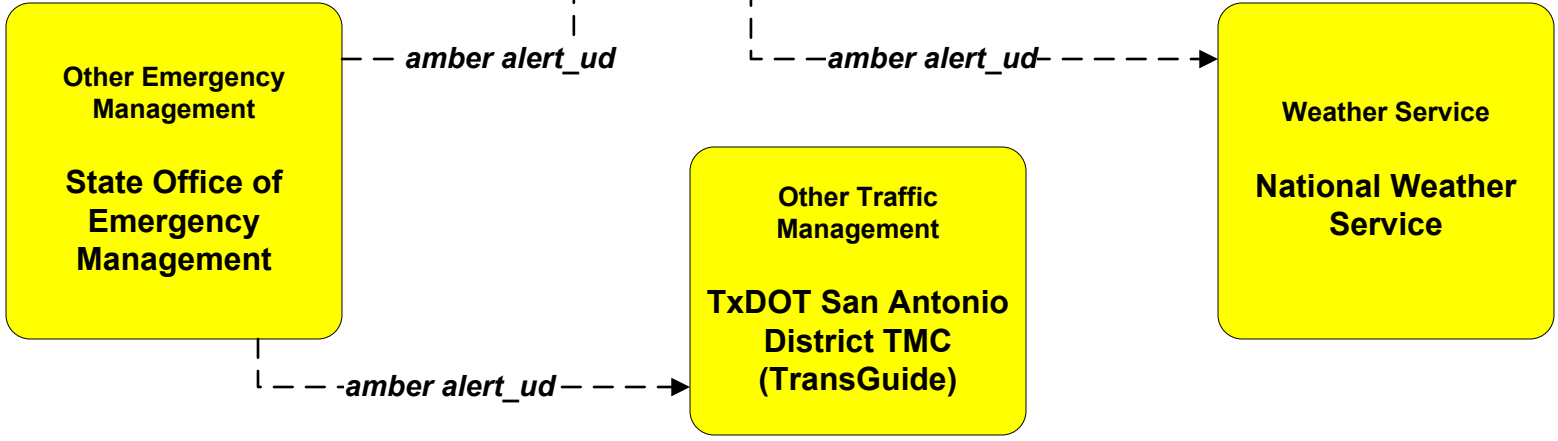
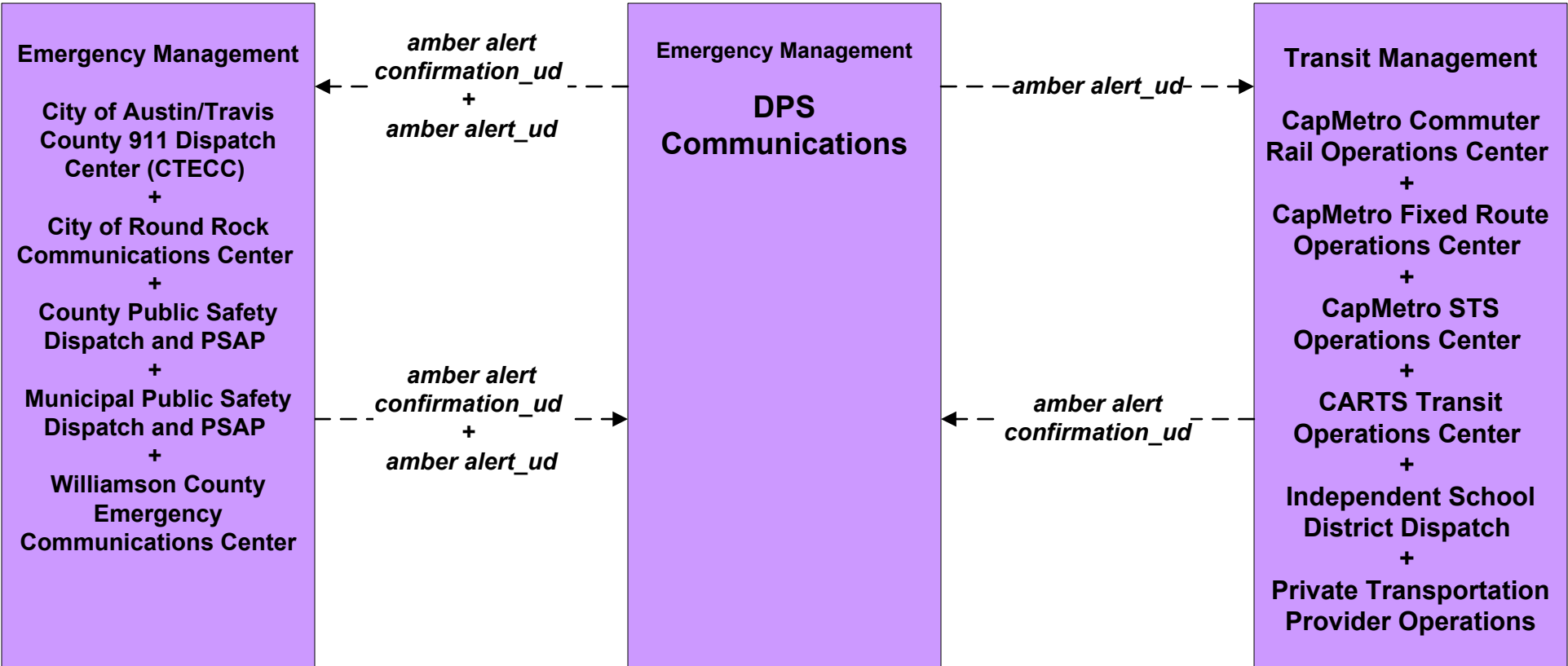
CVO10 - HAZMAT Management Rail Cars



**EM01 - Emergency Call-Taking and Dispatch
(Other EM to TMS/TRMS)**



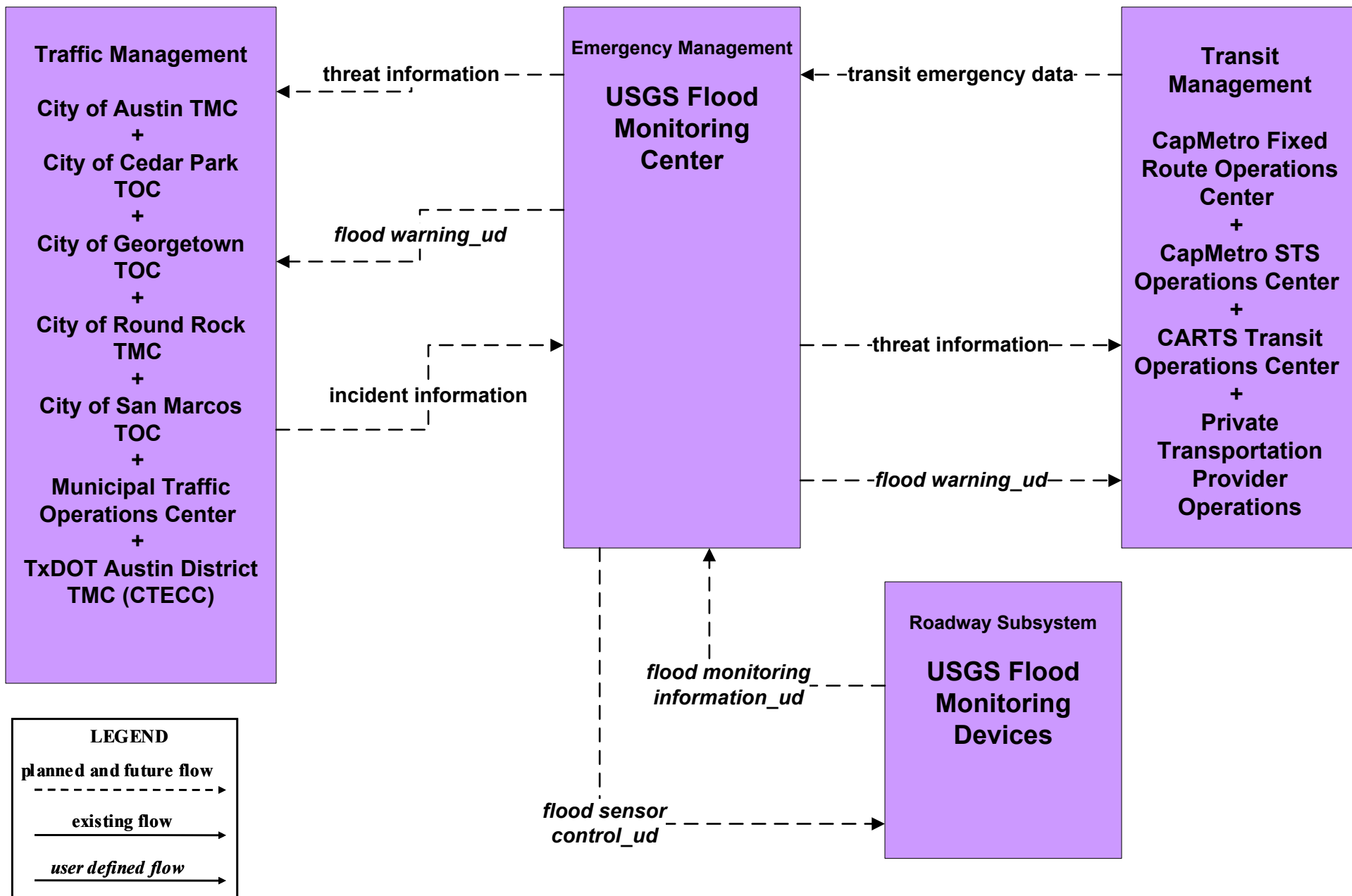
**EM06 - Wide Area Alert
Statewide Amber Alert (1 of 2)**



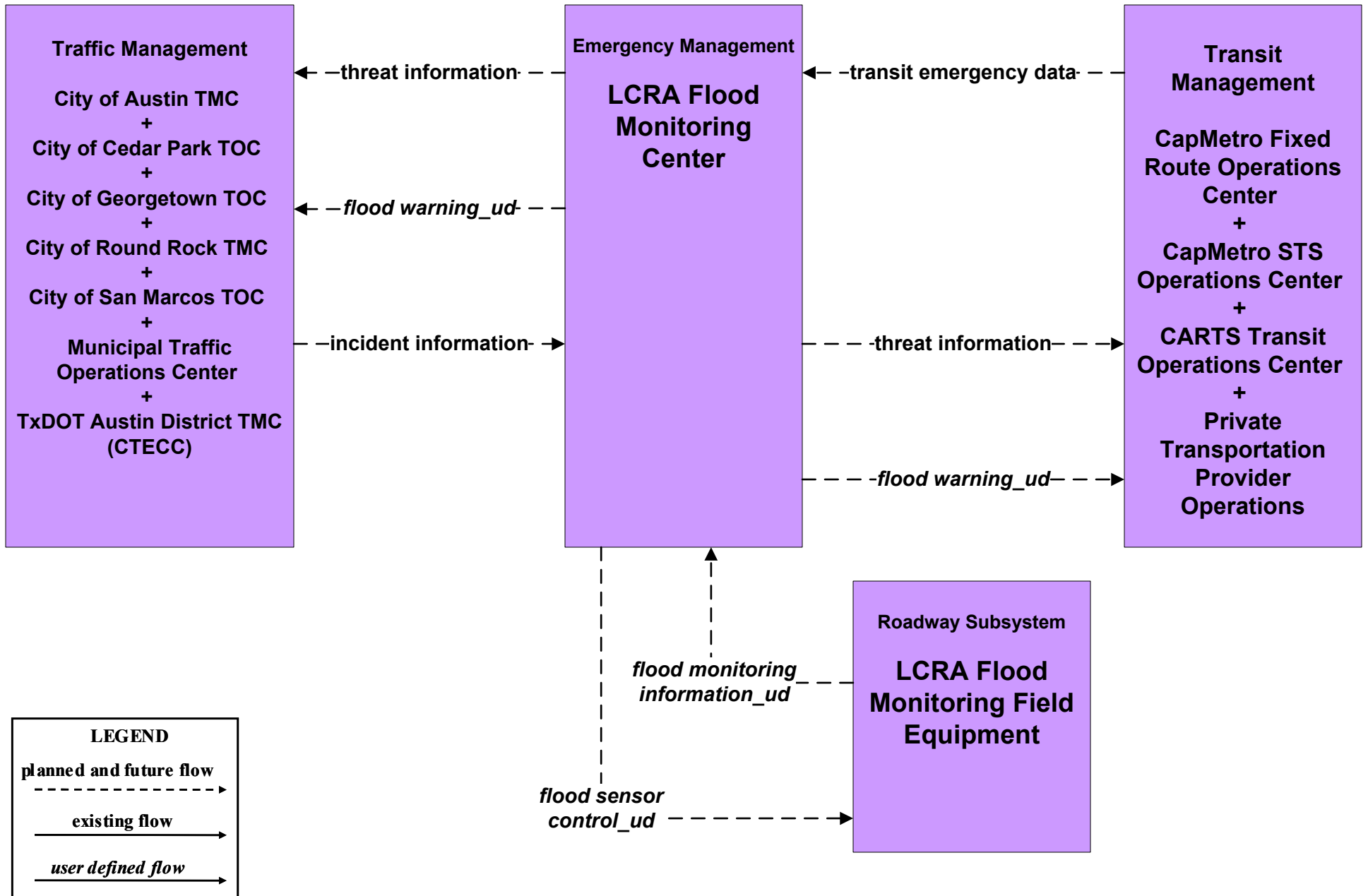
LEGEND

- planned and future flow
----->
- existing flow
————>
- user defined flow
————>

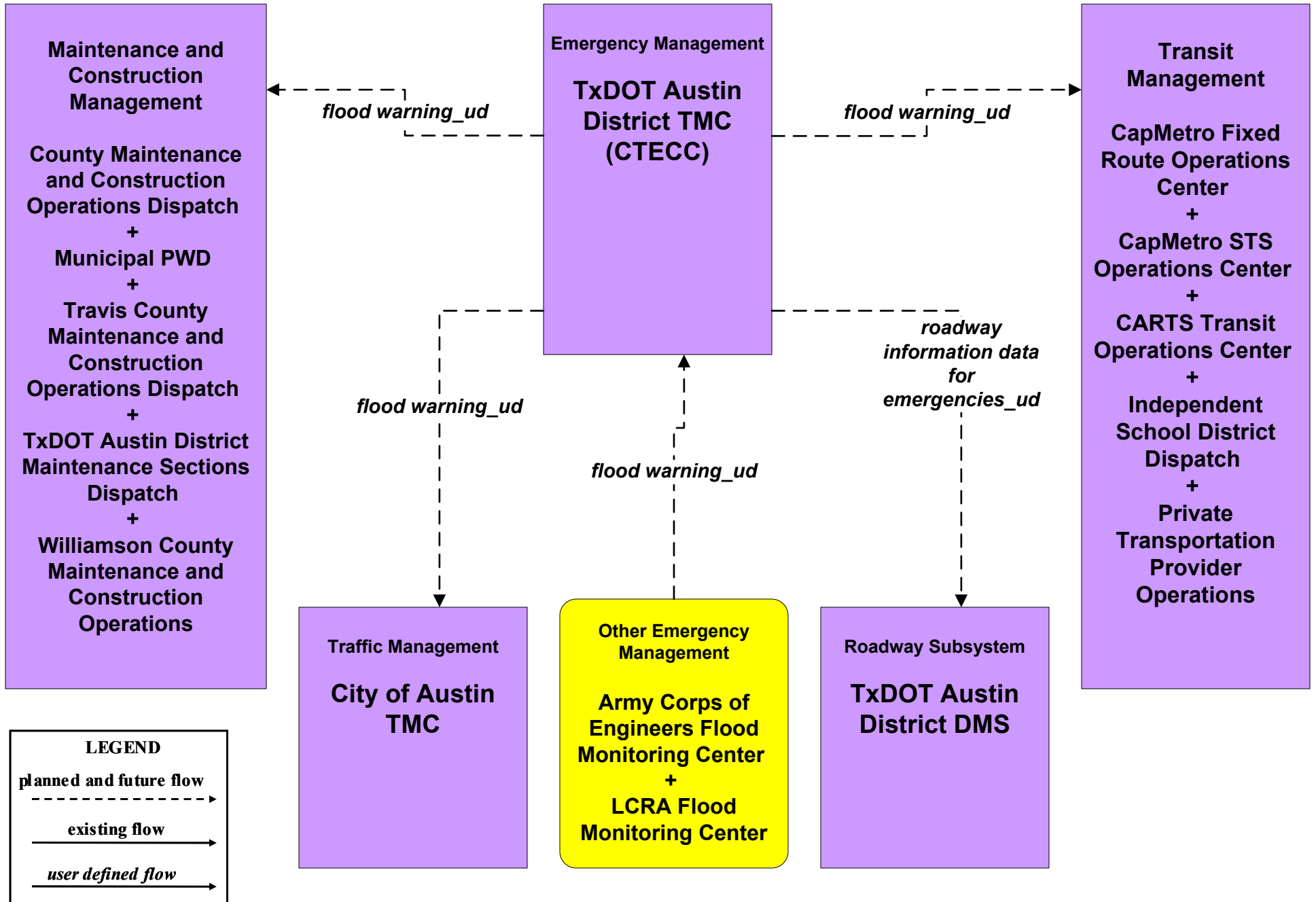
EM07 - Early Warning System USGS – Flood Information Dissemination



EM07 - Early Warning System LCRA – Flood Information Dissemination

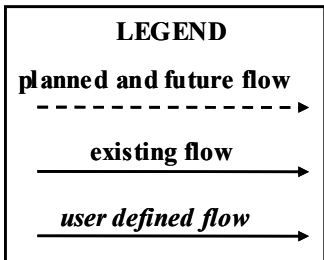
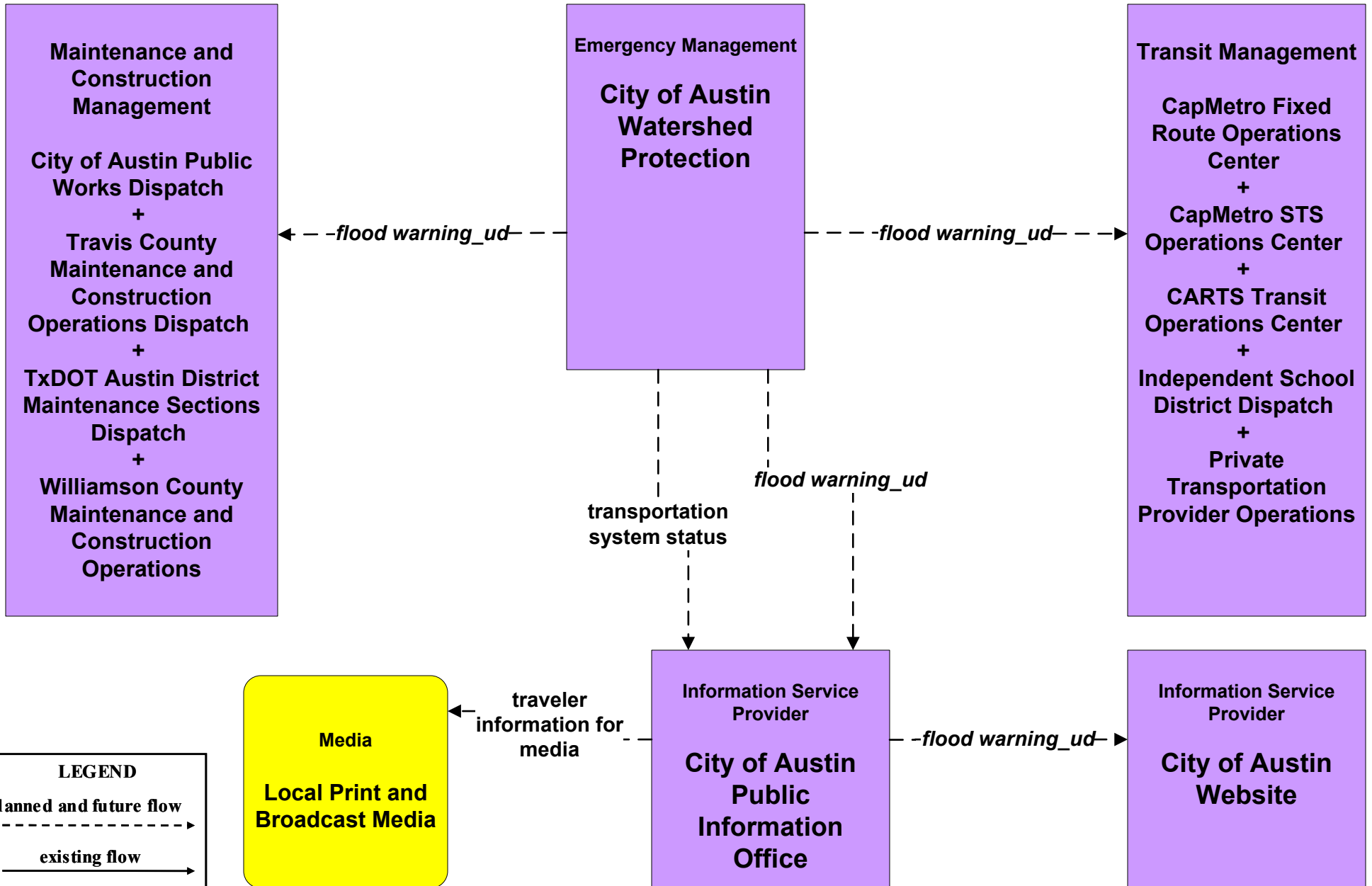


**EM07 - Early Warning System
Flood Monitoring – TxDOT (2 of 2)**

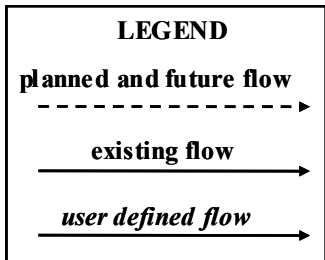
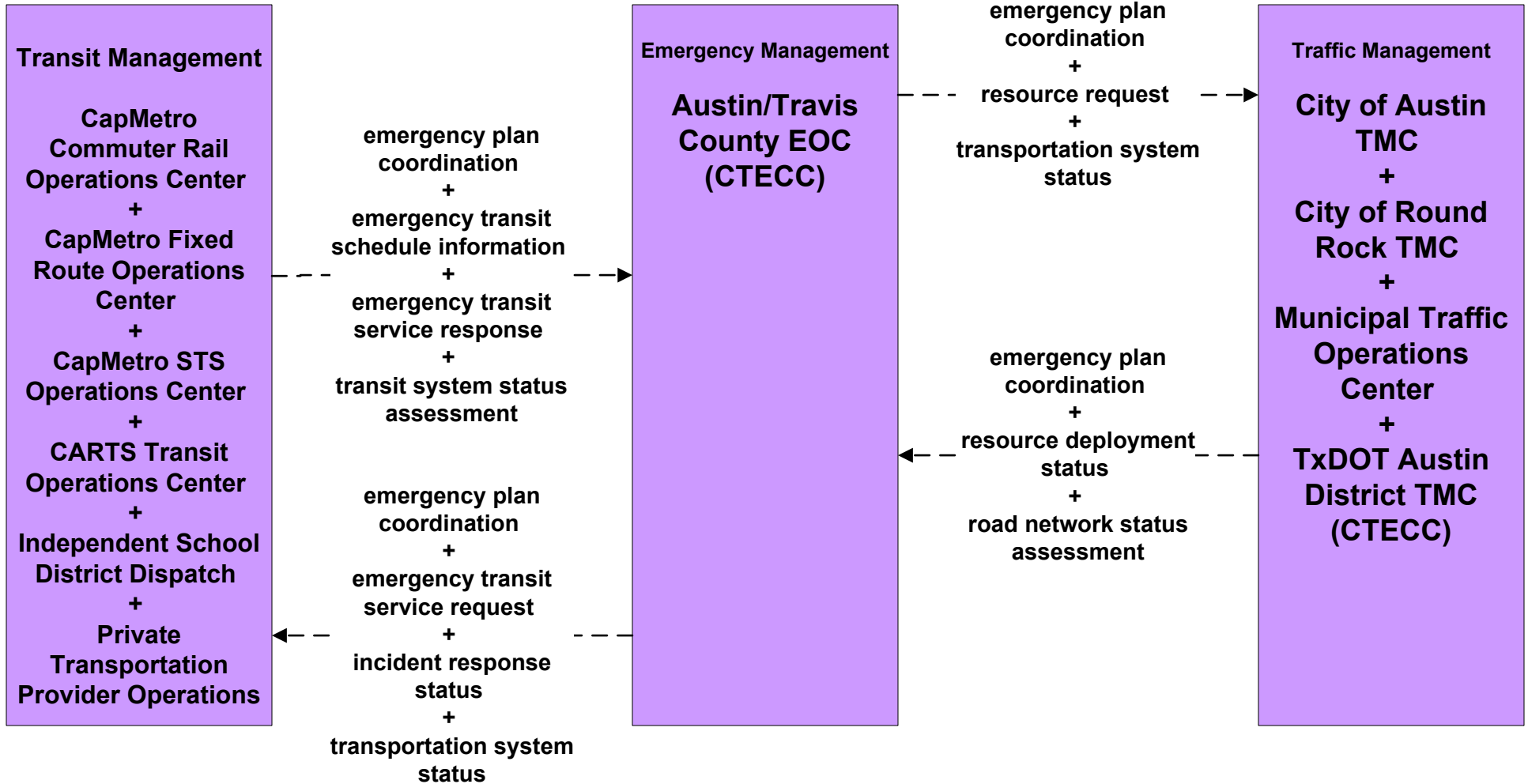


EM07 - Early Warning System

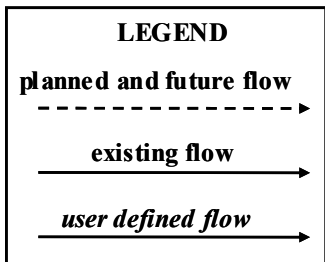
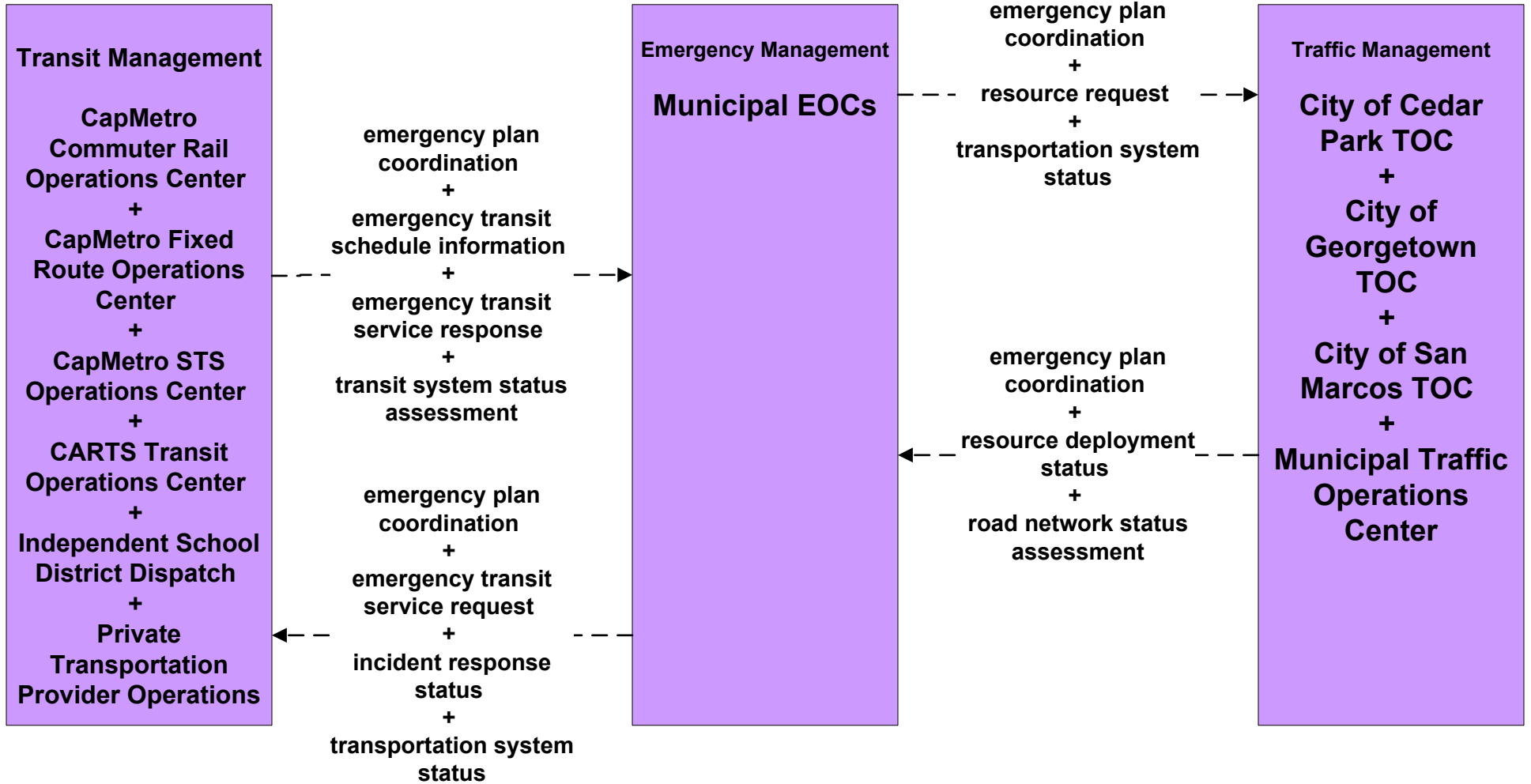
Flood Monitoring – City of Austin (2 of 2)



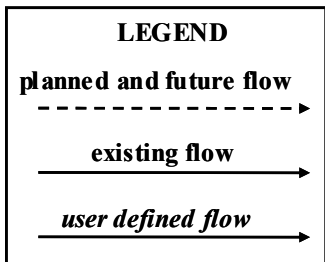
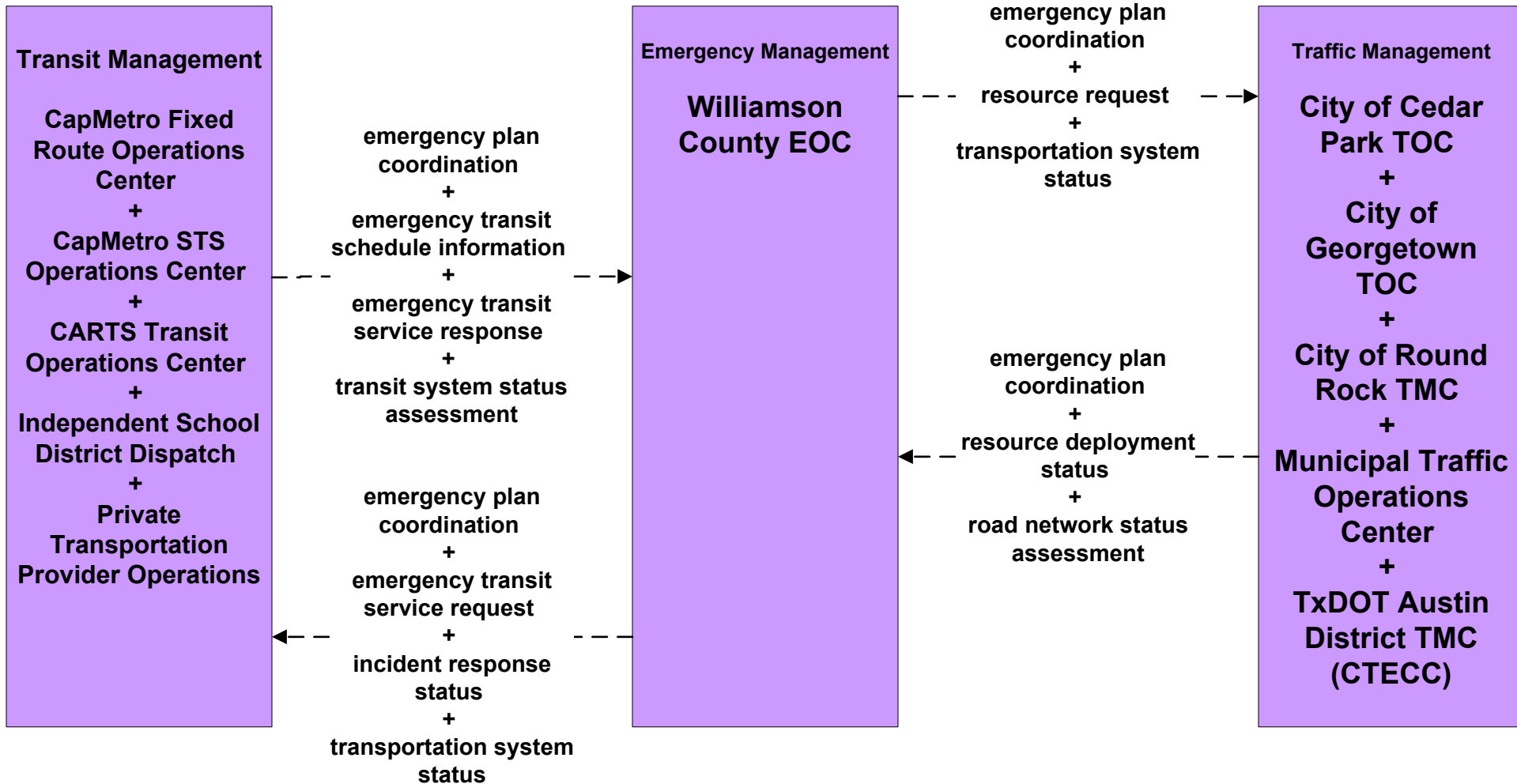
**EM08 - Disaster Response and Recovery
Austin/Travis County EOC (CTECC) (2 of 2)**



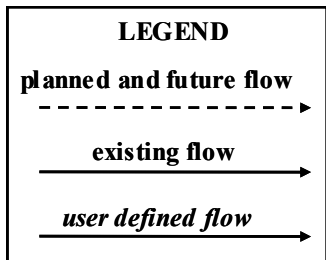
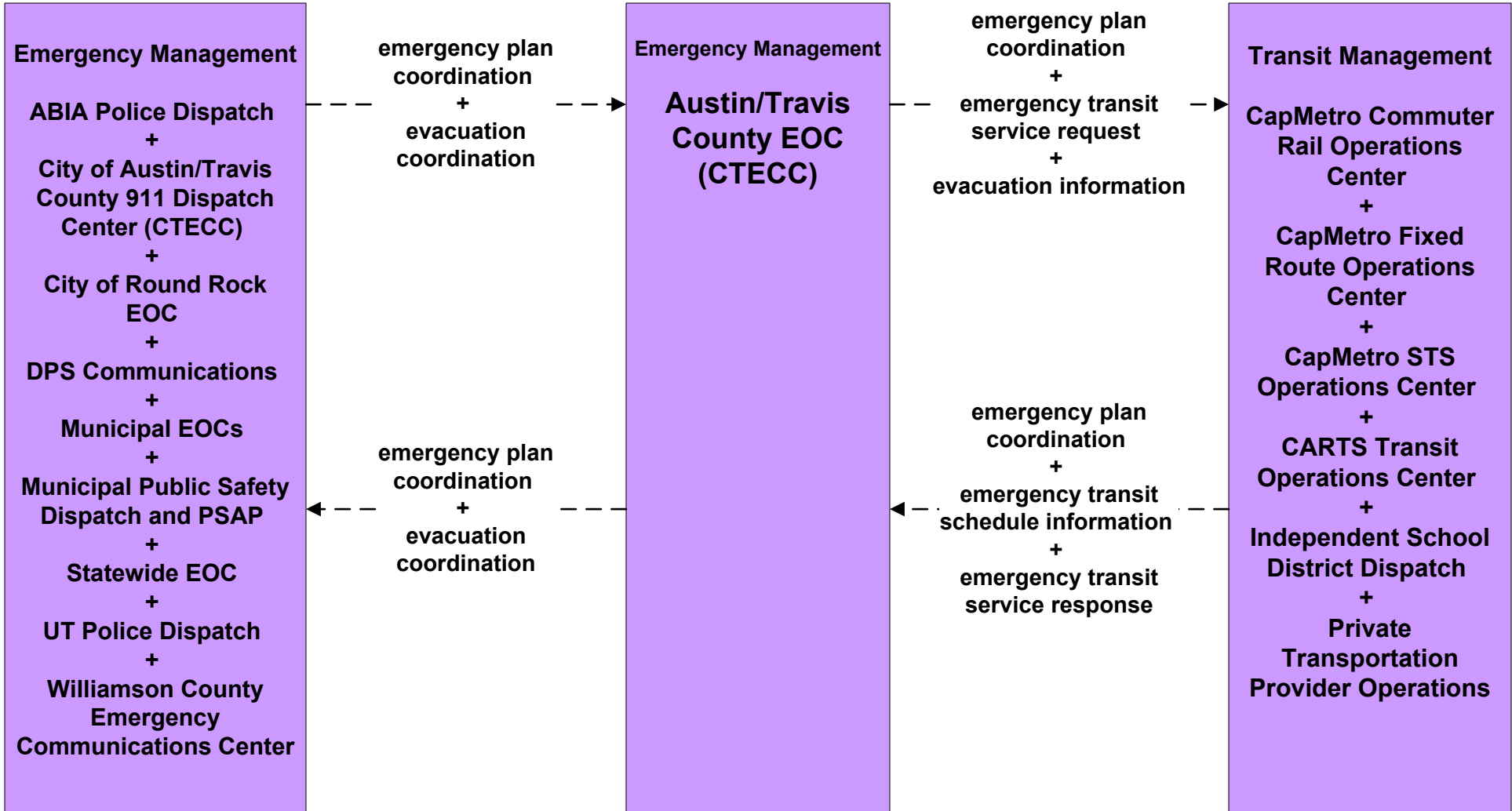
EM08 - Disaster Response and Recovery Municipal EOCs (2 of 2)



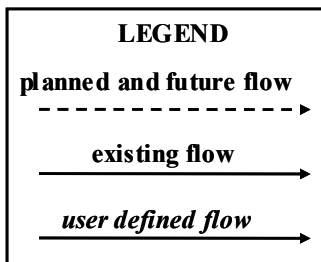
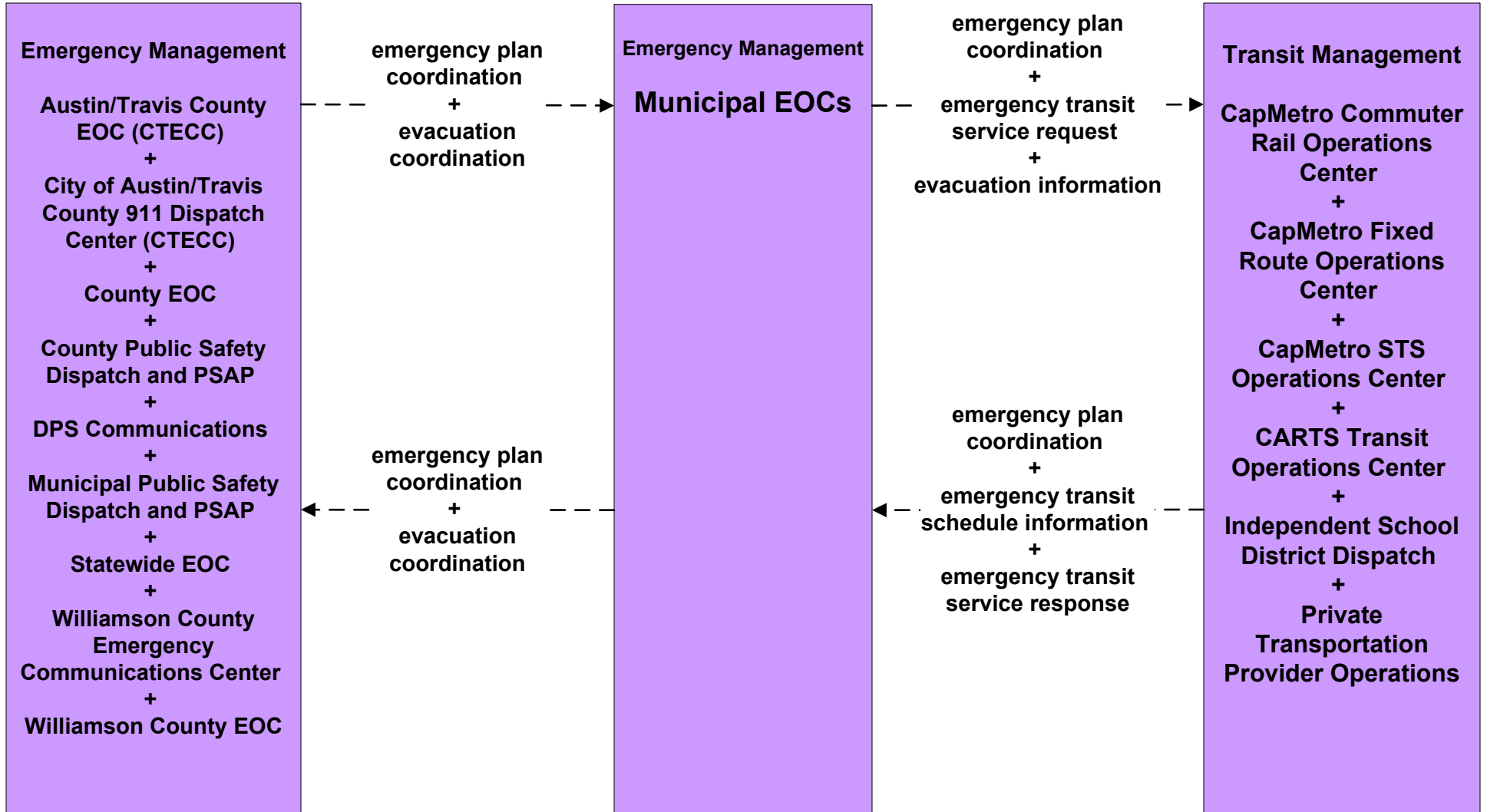
**EM08 - Disaster Response and Recovery
Williamson County EOC (2 of 2)**



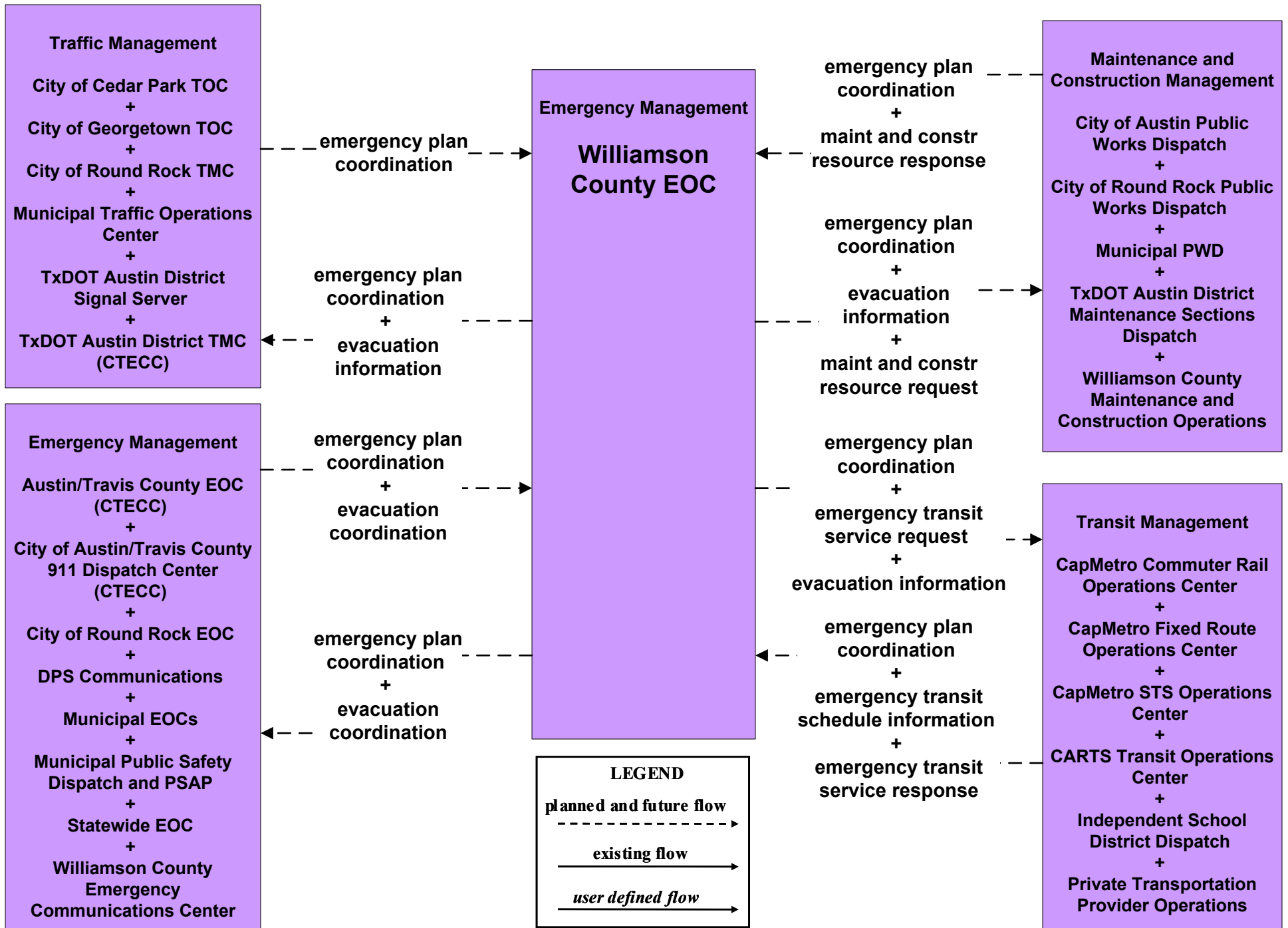
**EM09 - Evacuation and Reentry Management
Austin/Travis County EOC (CTECC) (2 of 2)**



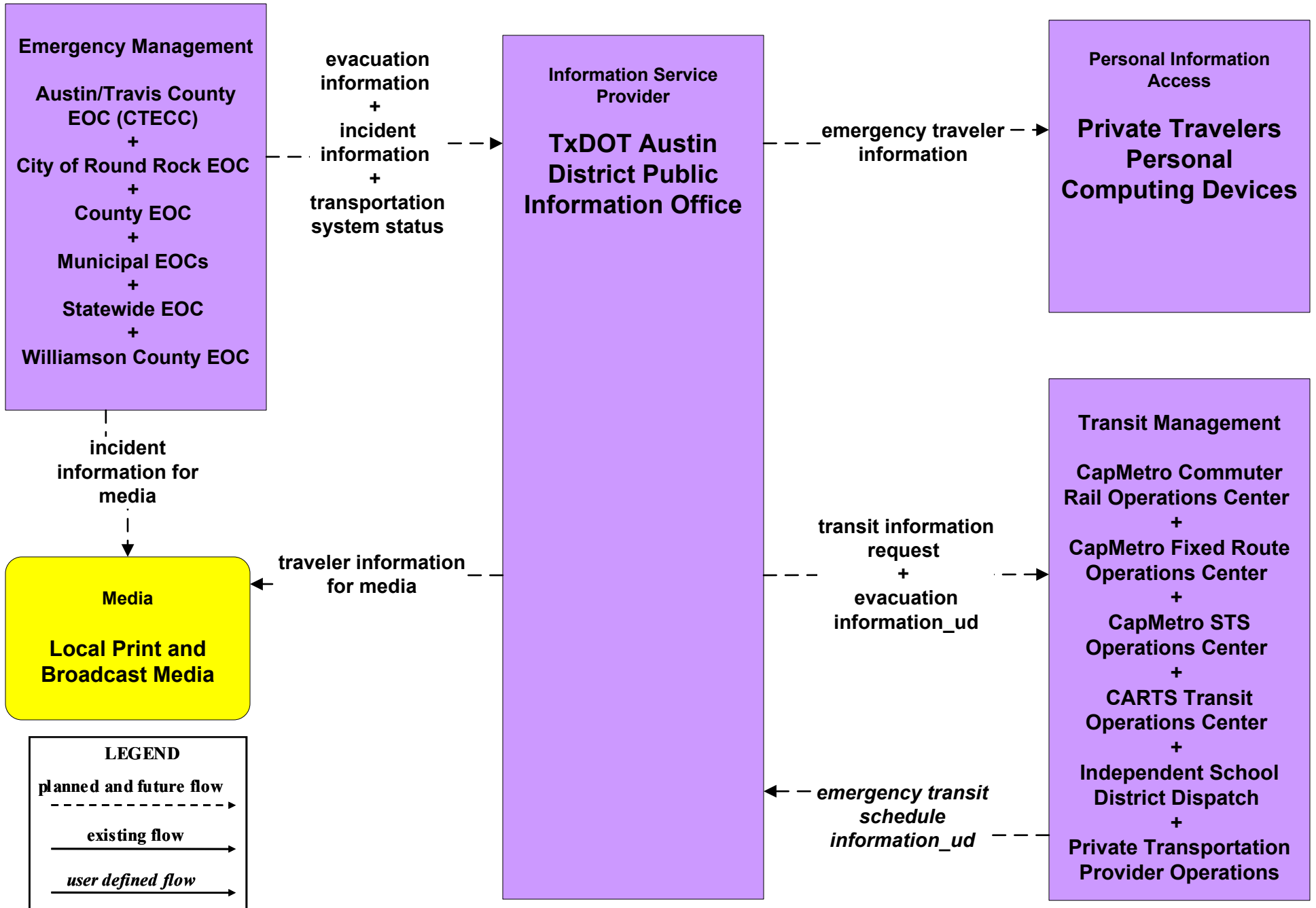
EM09 - Evacuation and Reentry Management Municipal EOCs (2 of 2)



EM09 - Evacuation and Reentry Management Williamson County EOC

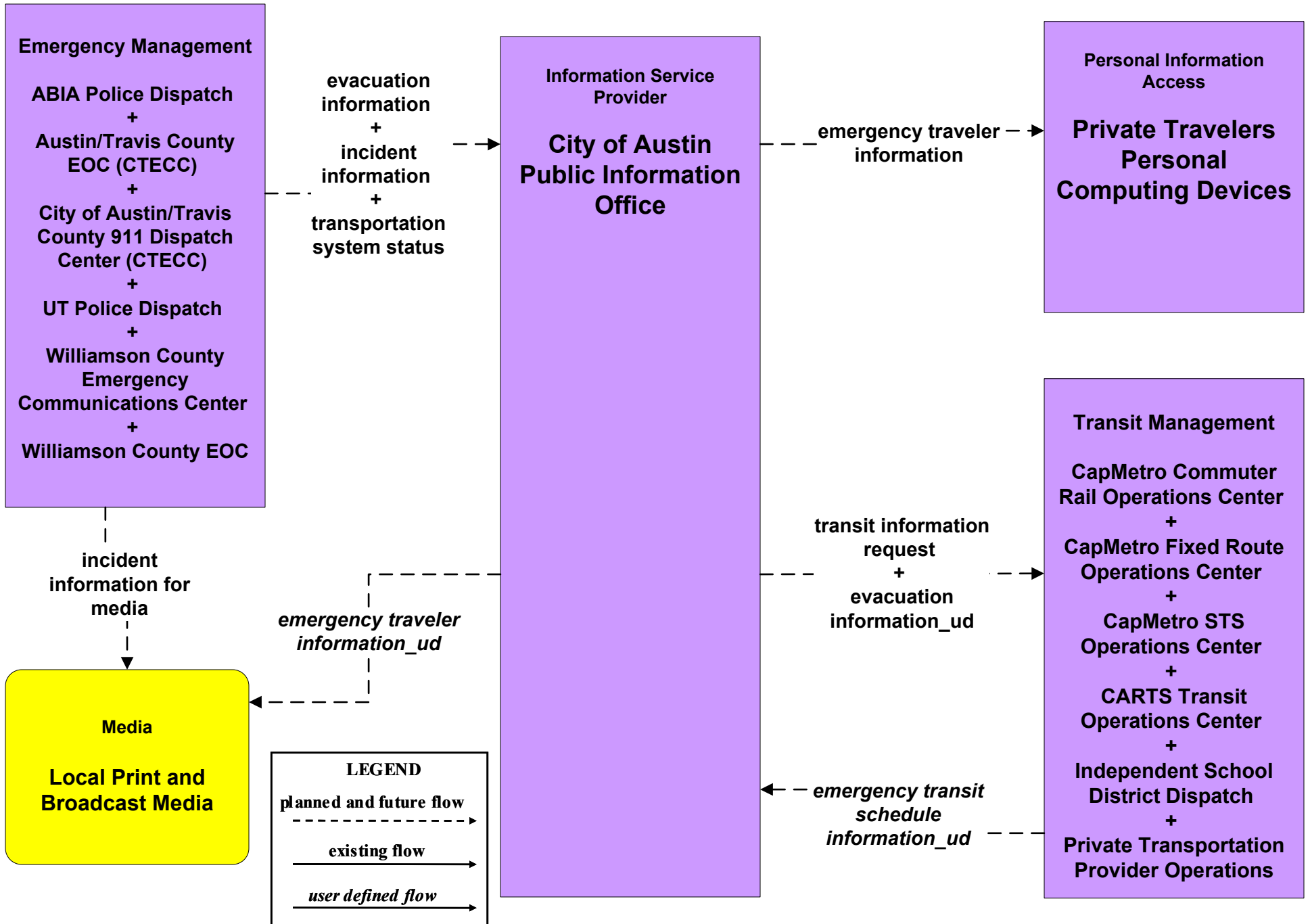


EM10 - Disaster Traveler Information TxDOT Austin District Public Information Office

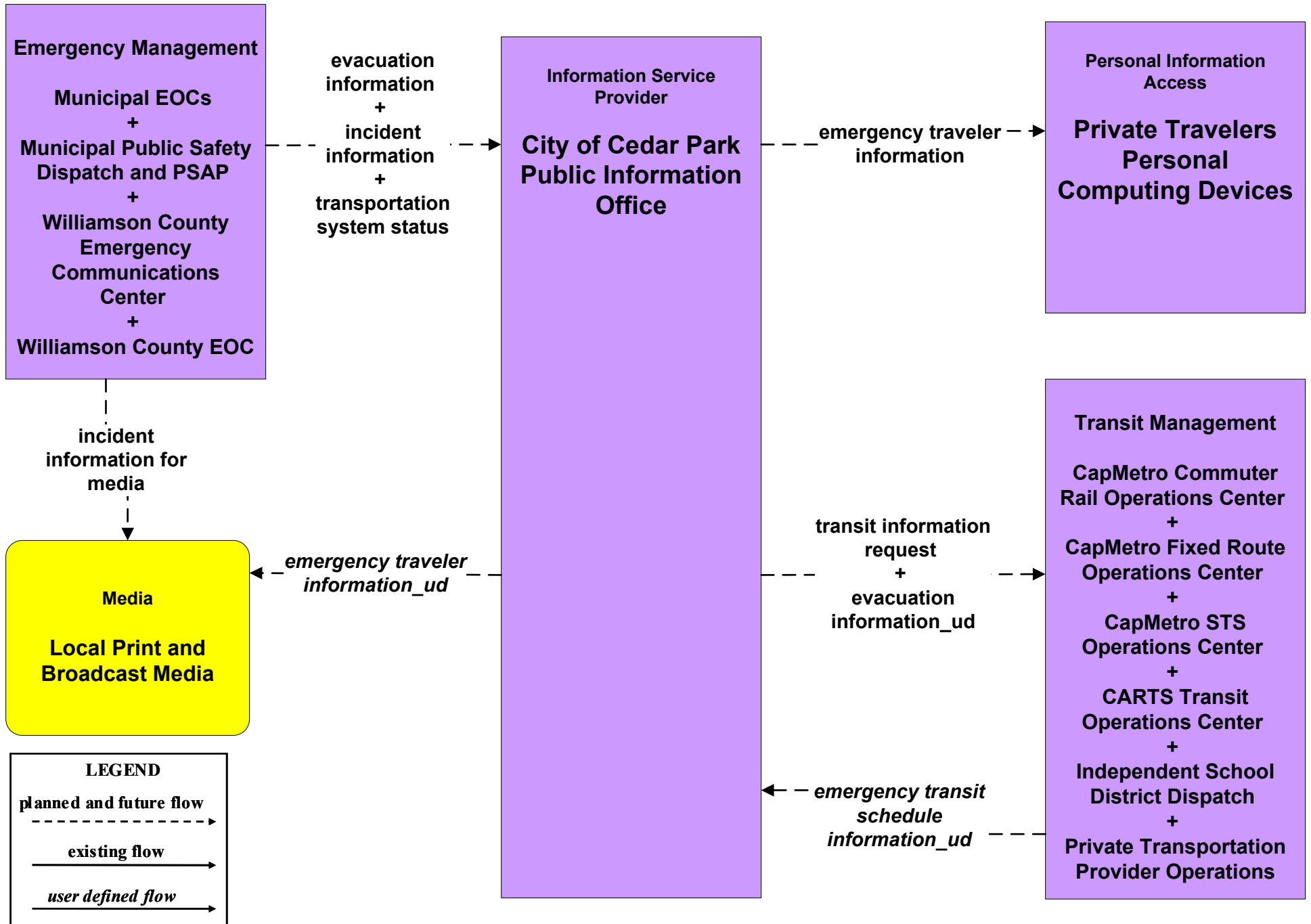


EM10 - Disaster Traveler Information

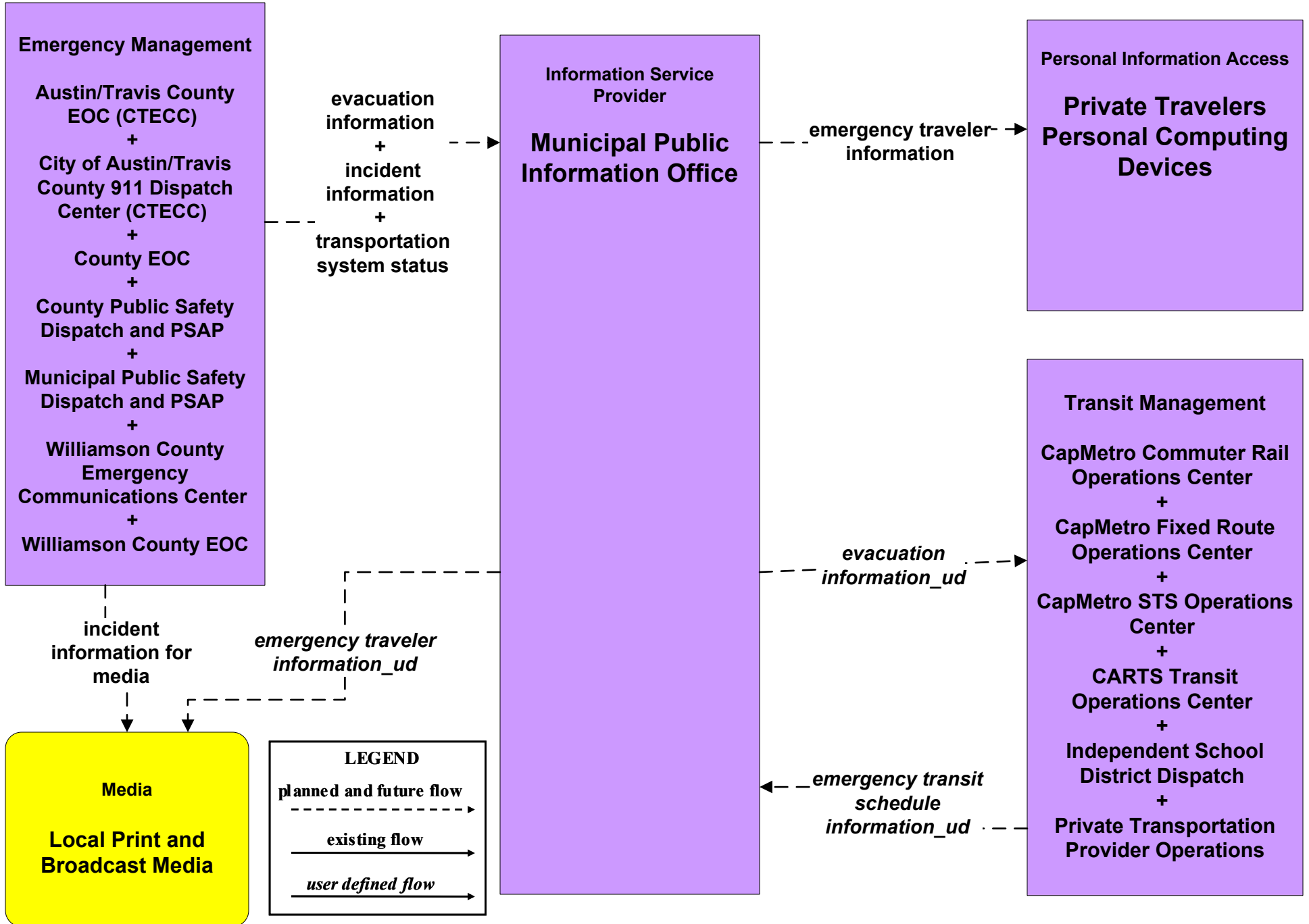
City of Austin Public Information Office



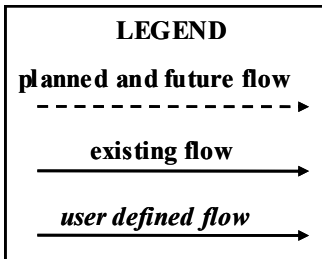
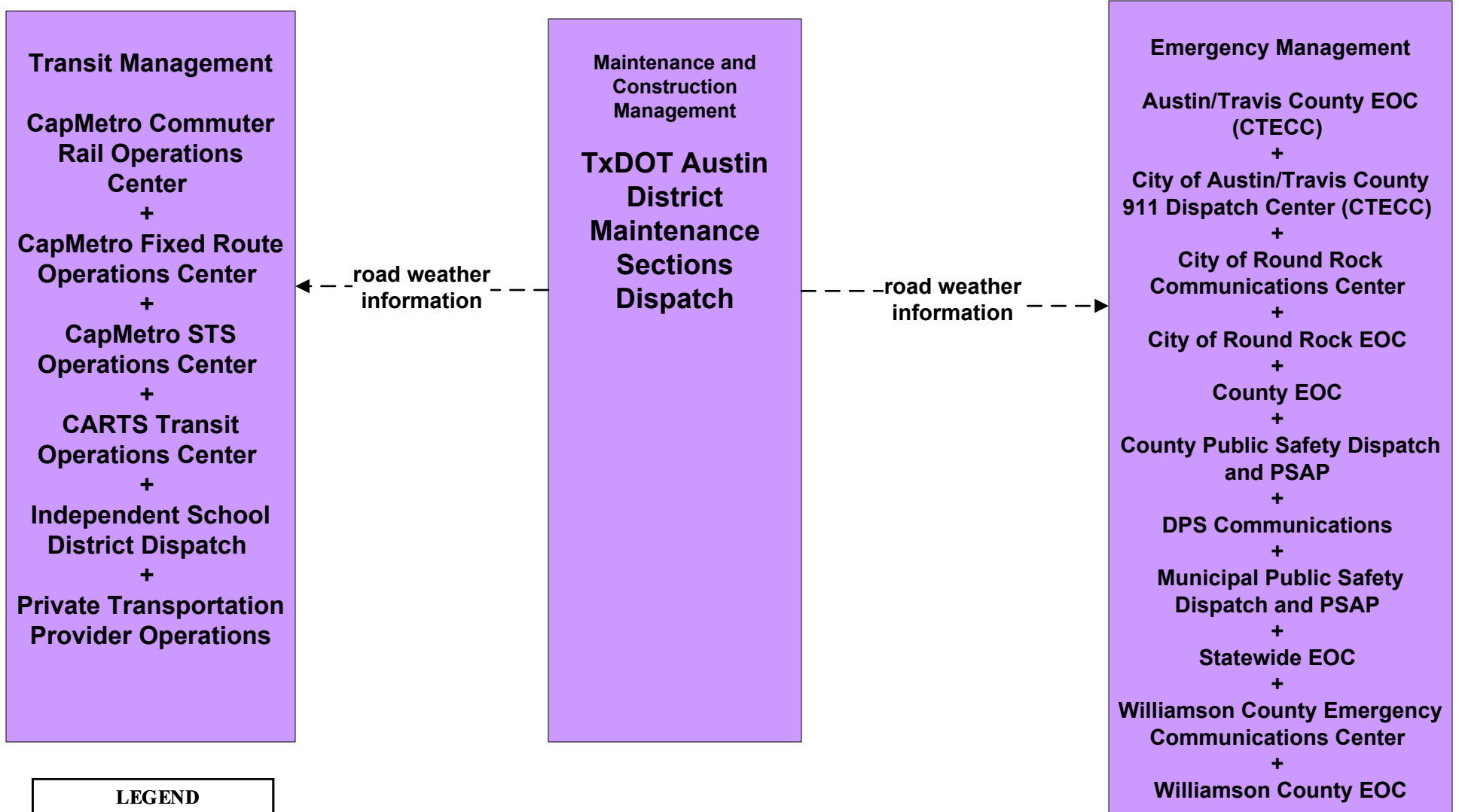
EM10 - Disaster Traveler Information City of Cedar Park Public Information Office



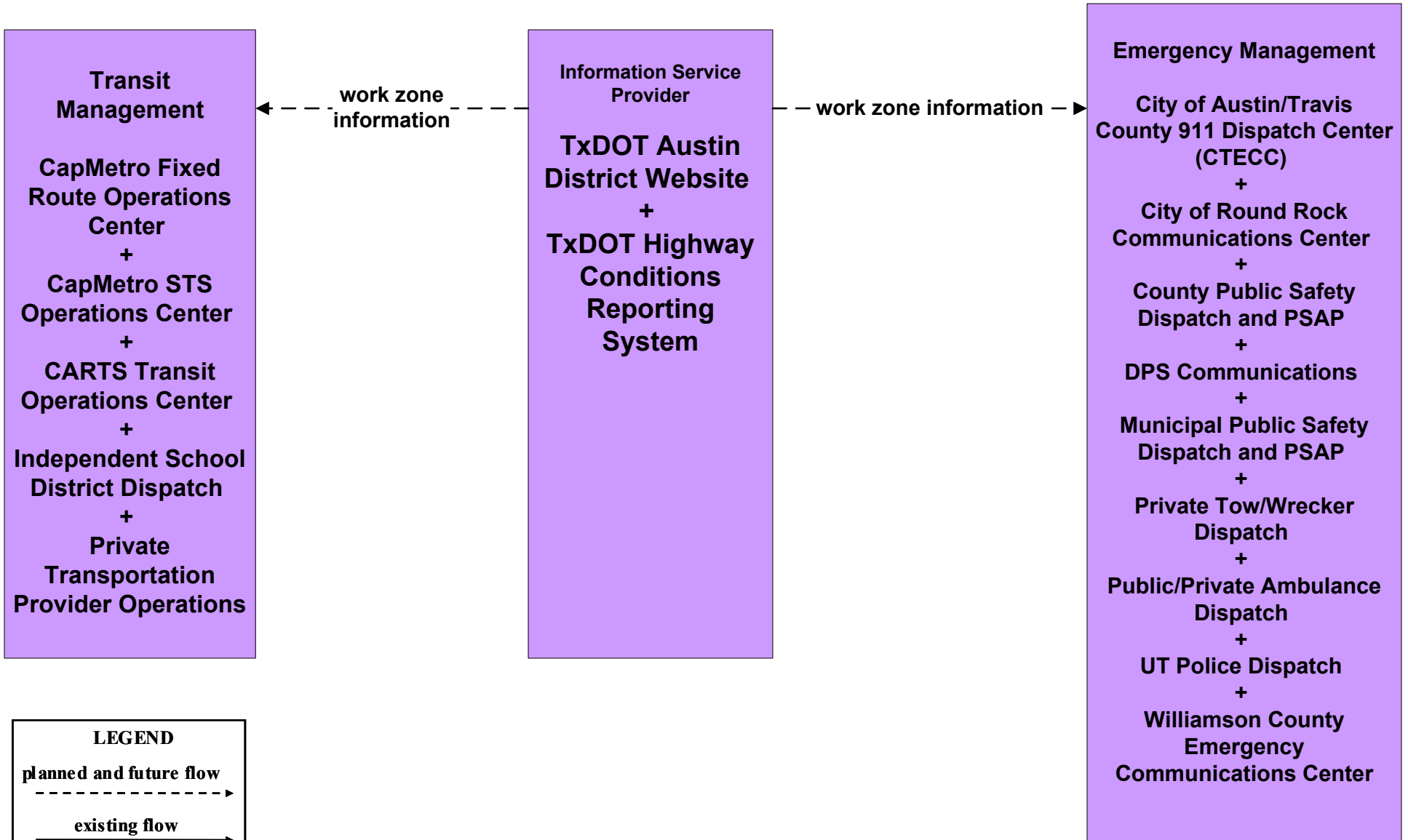
EM10 - Disaster Traveler Information Municipal Public Information Office



**MC04 - Weather Information Processing and Distribution
TxDOT (2 of 2)**



MC08 - Work Zone Management
TxDOT Austin District Work Zone Information Dissemination (2 of 2)



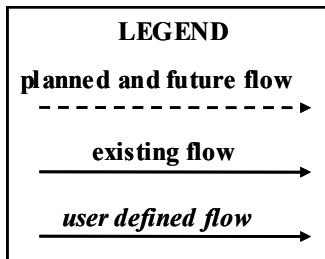
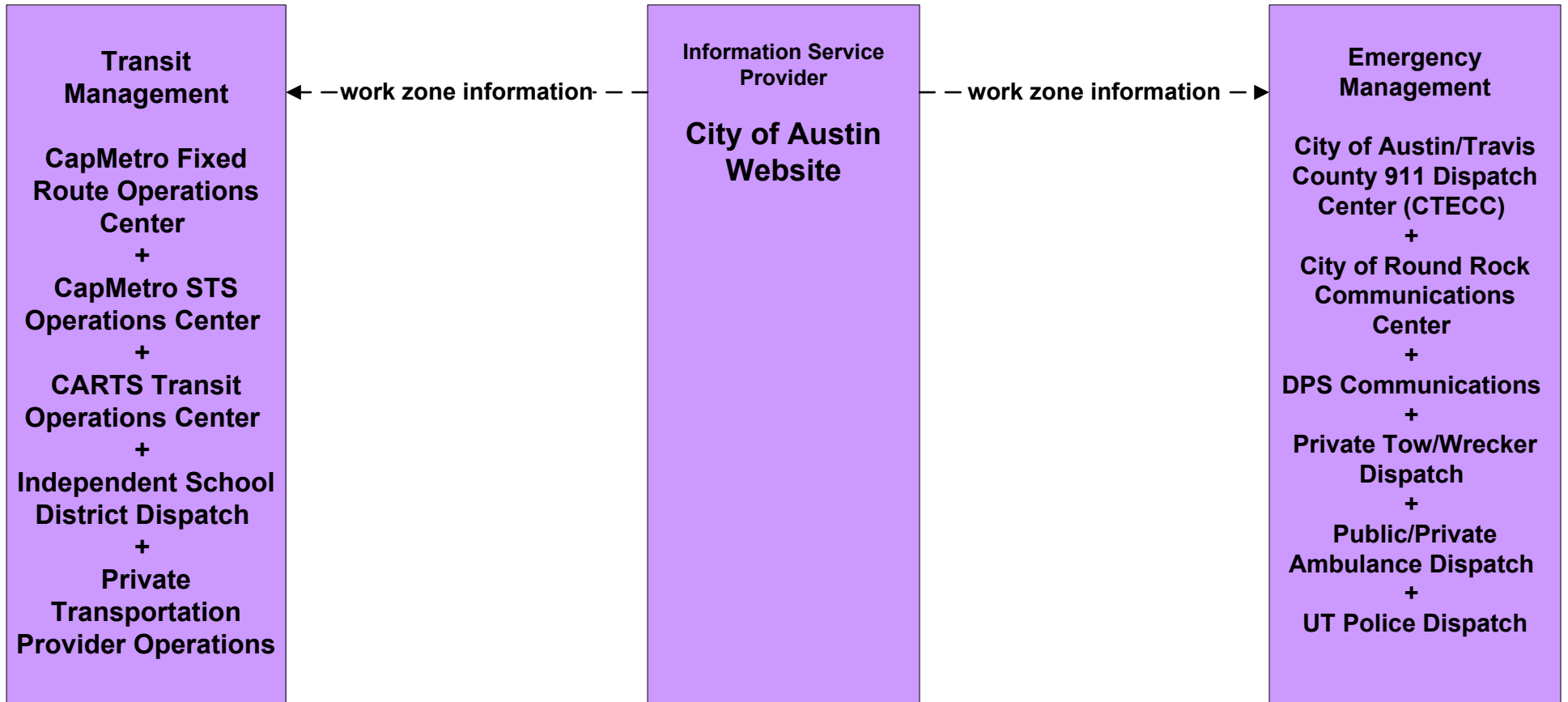
LEGEND

planned and future flow
 ----->

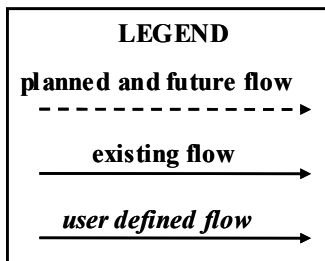
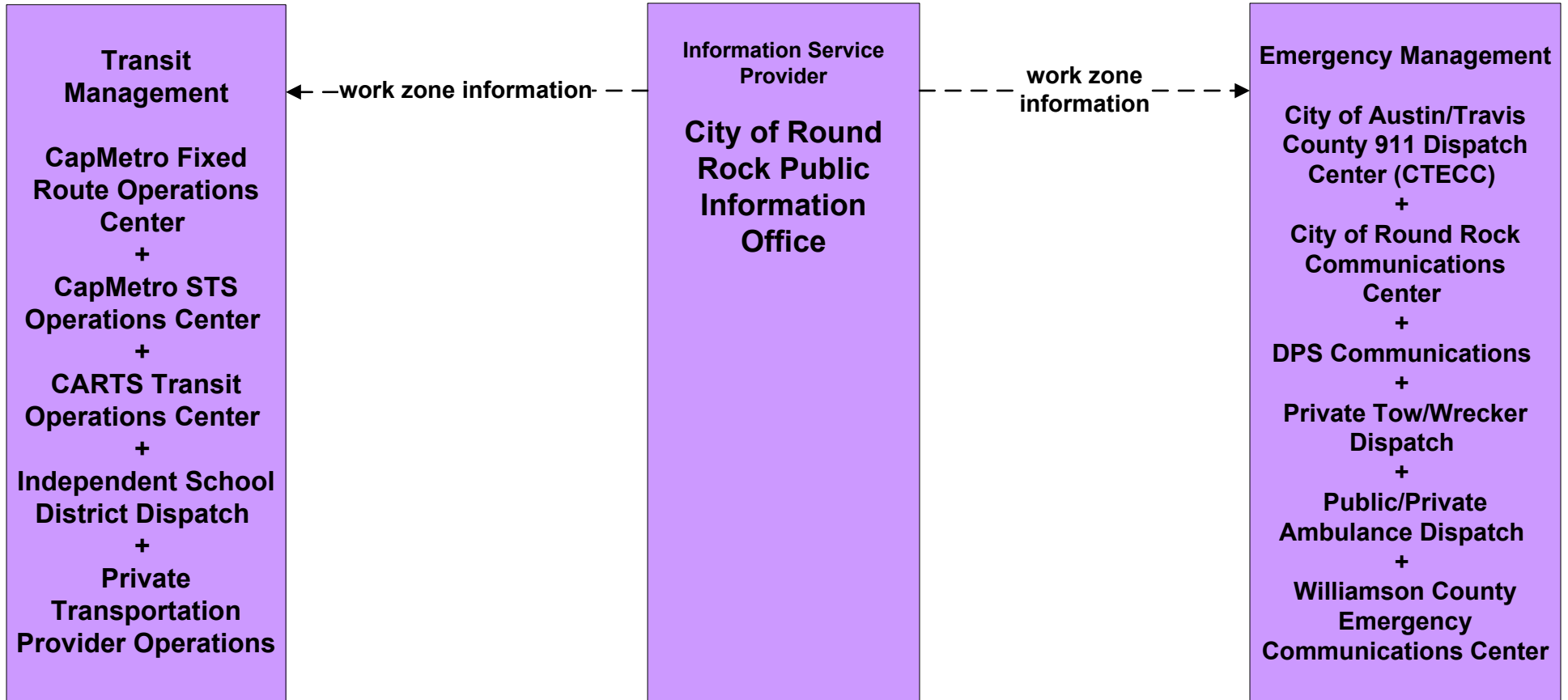
existing flow
 _____>

user defined flow
 _____>

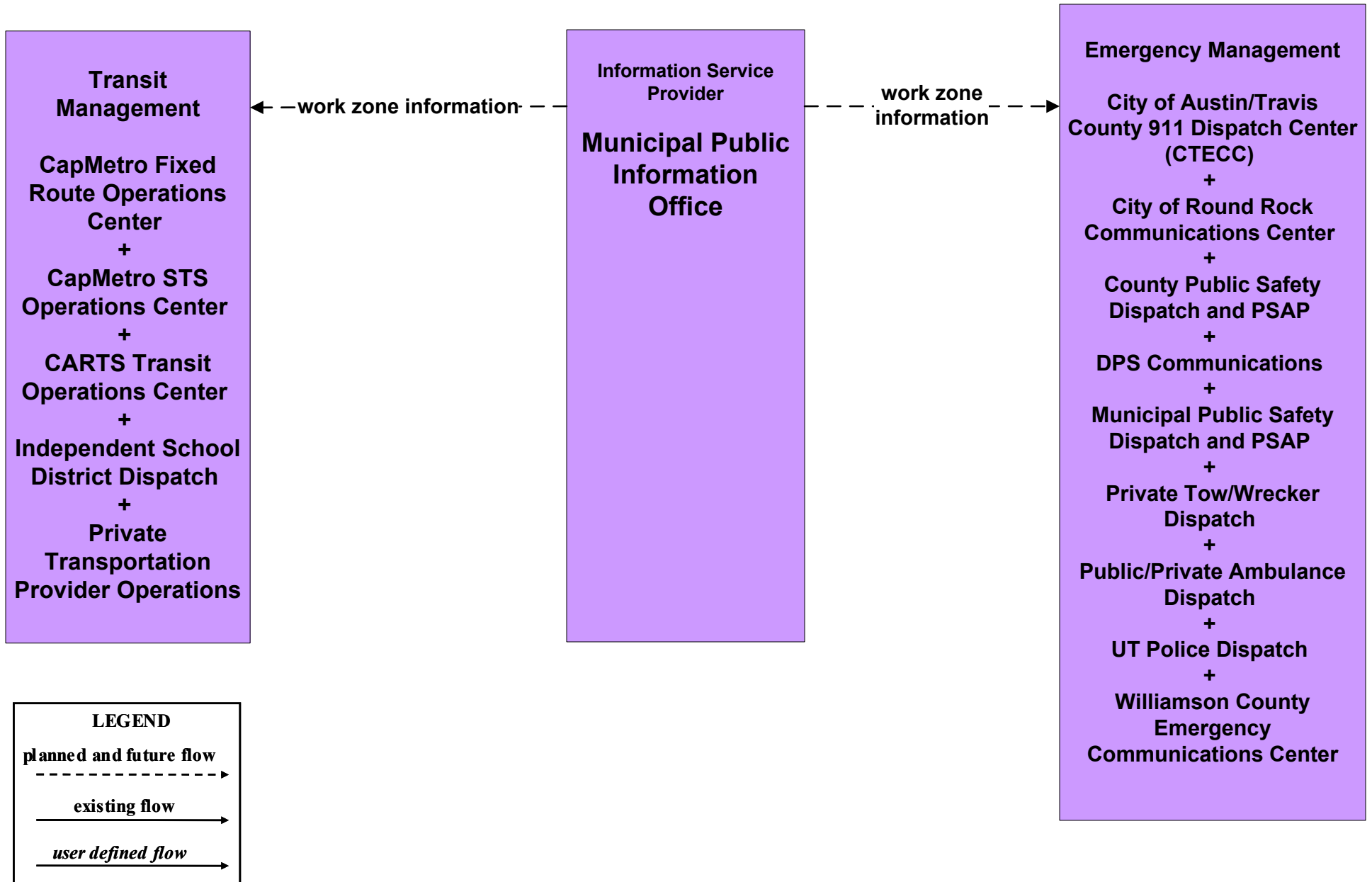
**MC08 - Work Zone Management
City of Austin Public Works (2 of 2)**



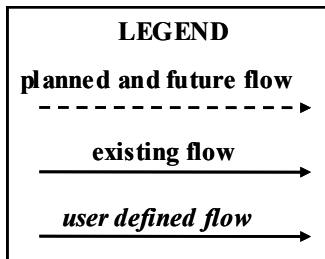
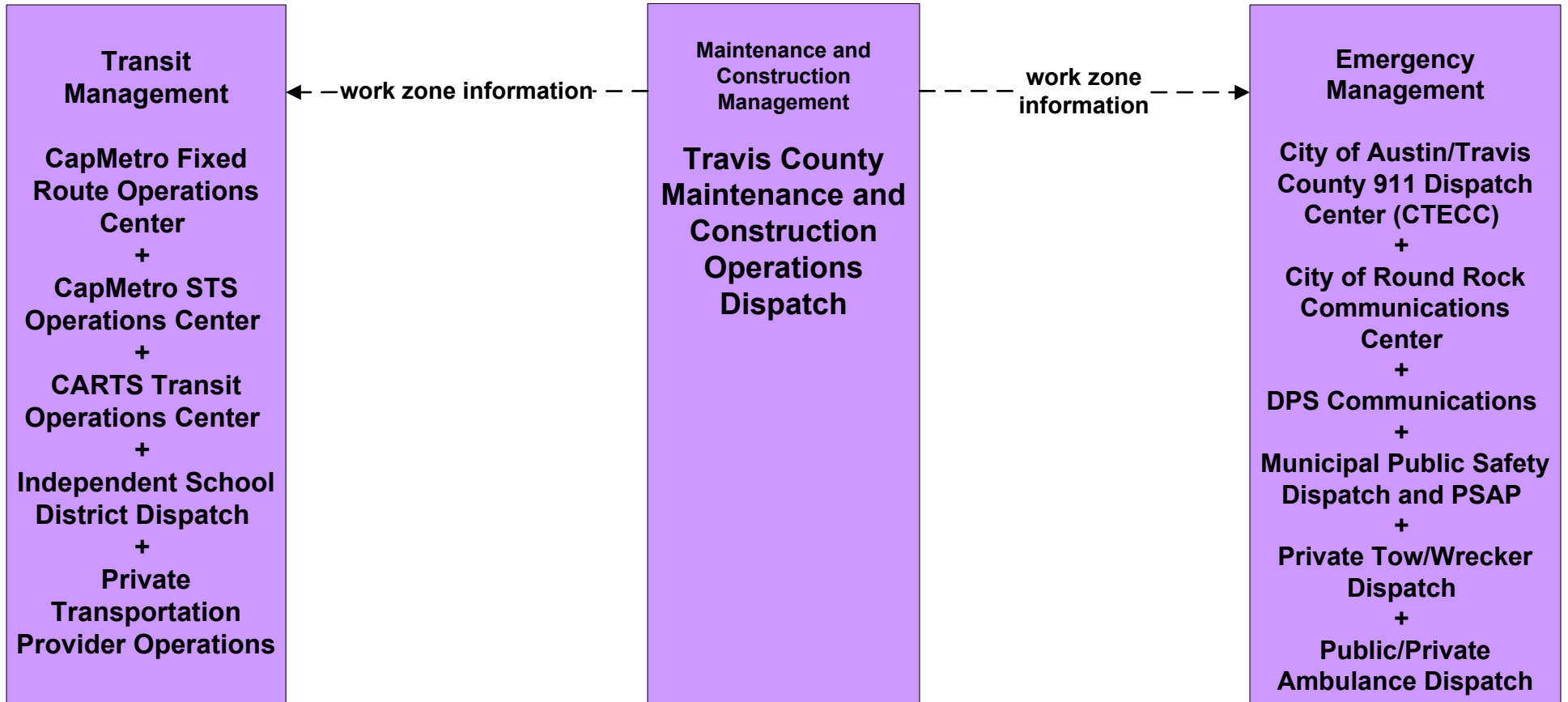
**MC08 - Work Zone Management
City of Round Rock Public Works (2 of 2)**



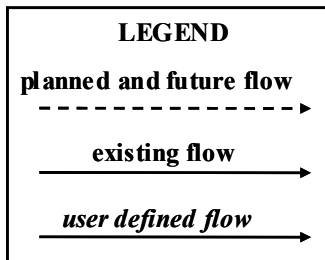
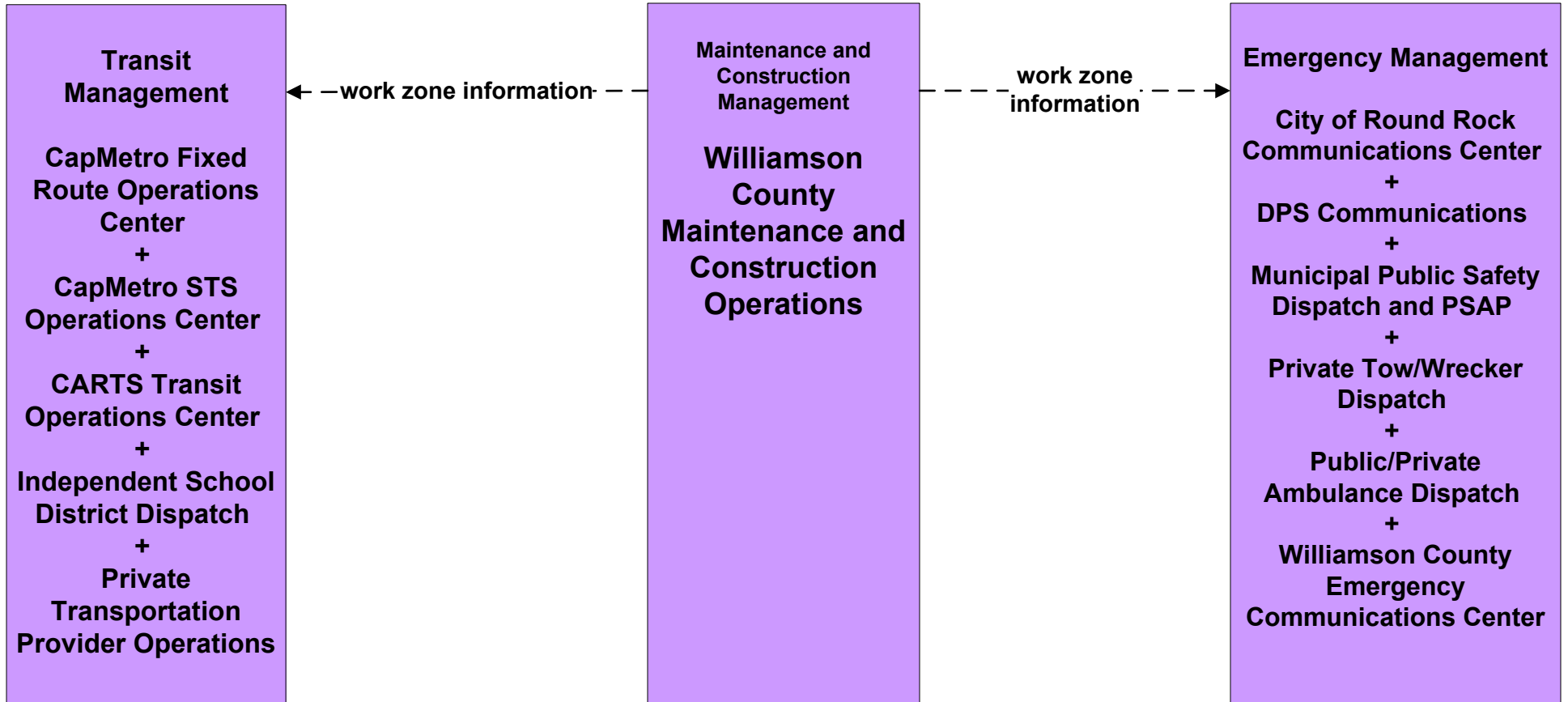
**MC08 - Work Zone Management
Municipal Public Works Department (2 of 2)**



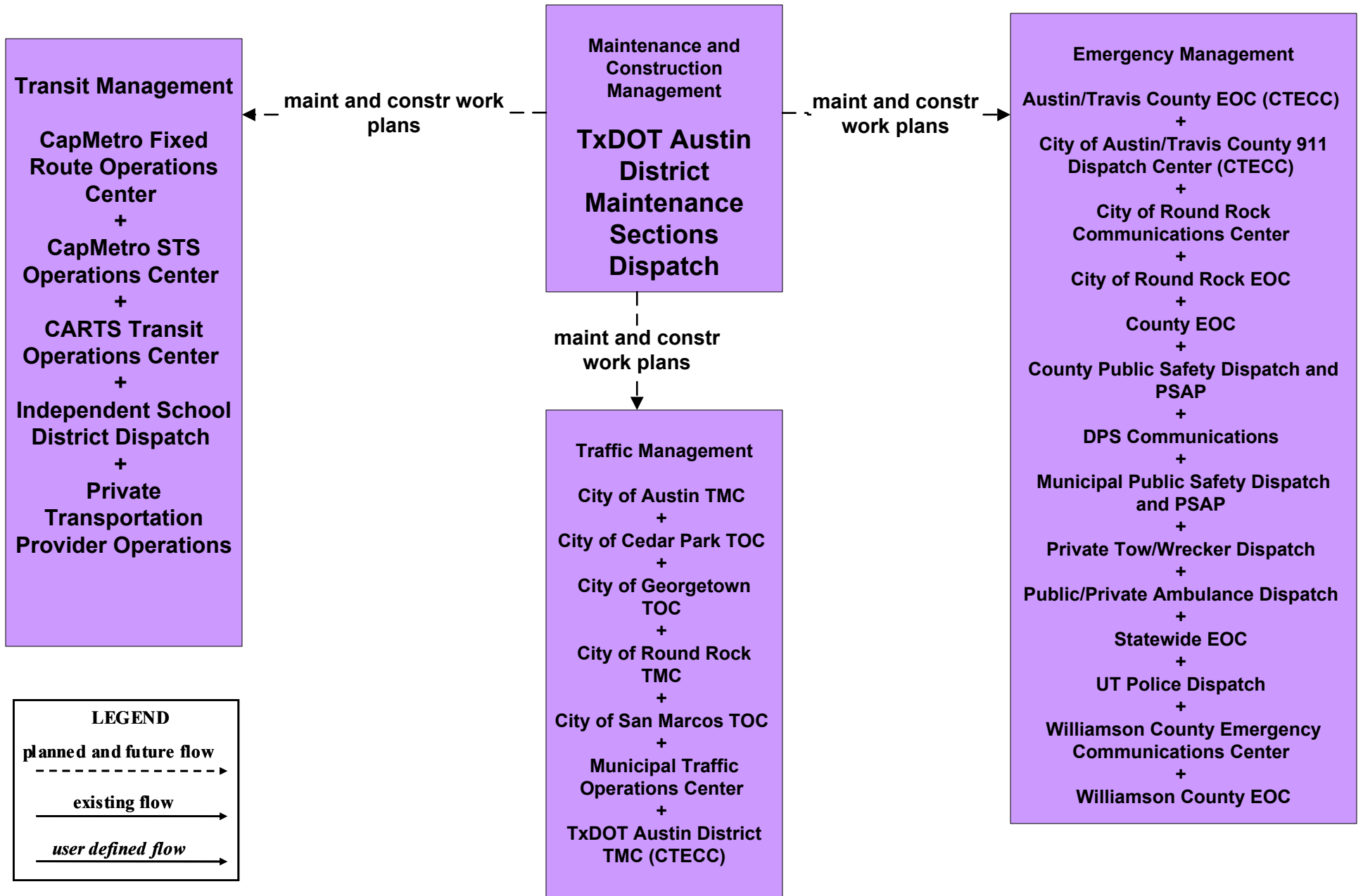
MC08 - Work Zone Management
Travis County Maintenance and Construction (2 of 2)



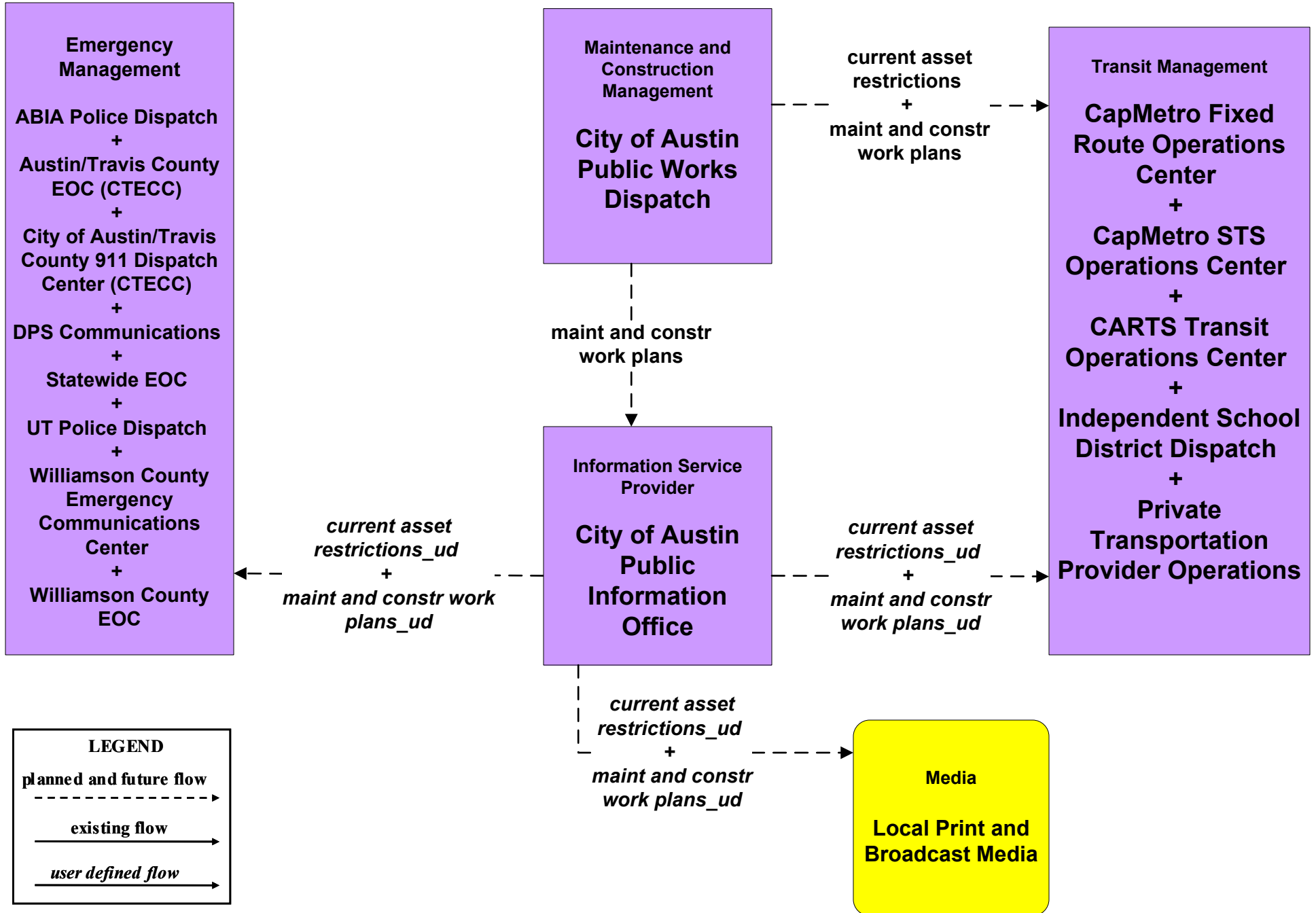
MC08 - Work Zone Management
Williamson County Maintenance and Construction (2 of 2)



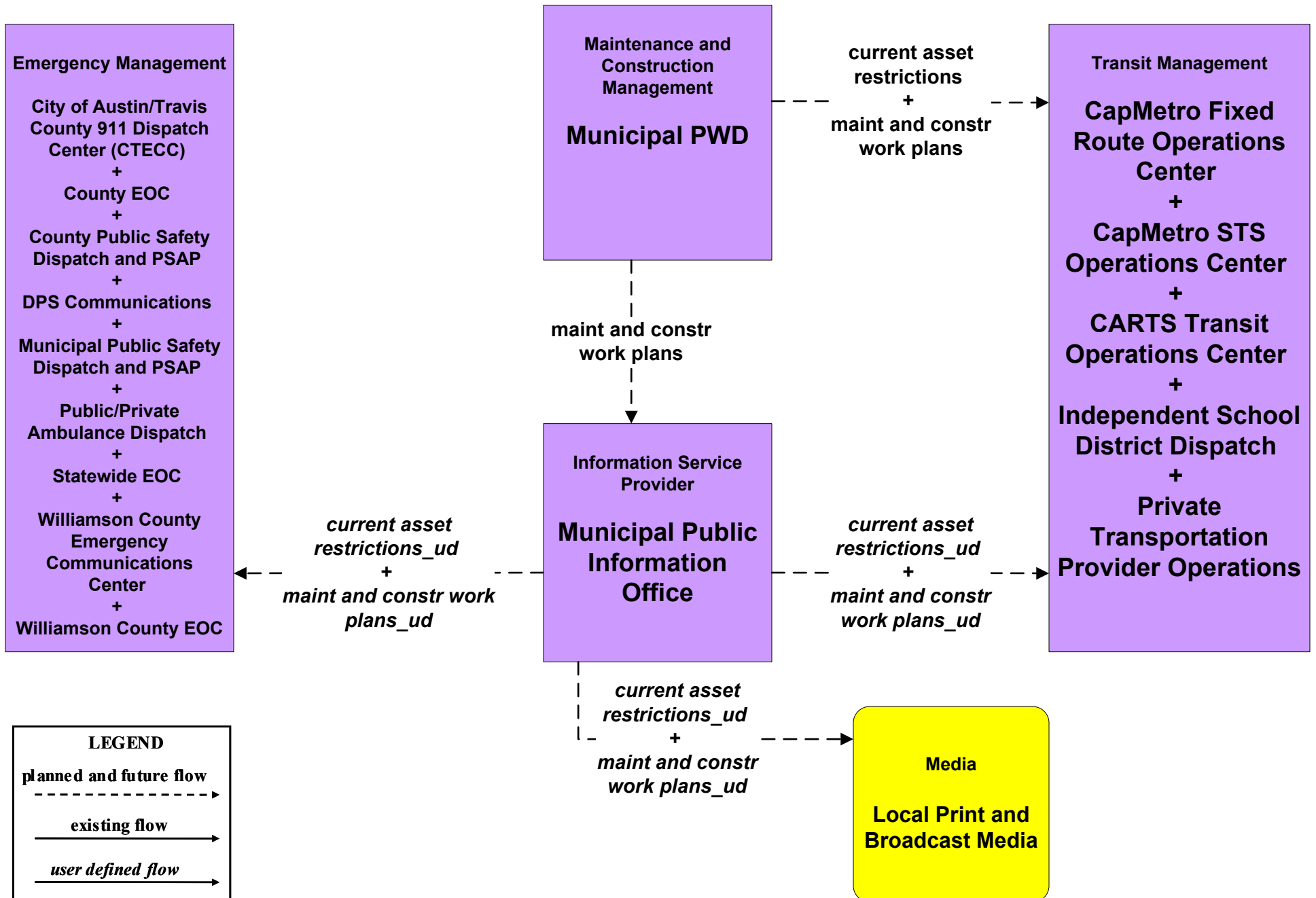
**MC10 - Maintenance and Construction Activity Coordination
Activity Coordination - TxDOT (3 of 3)**



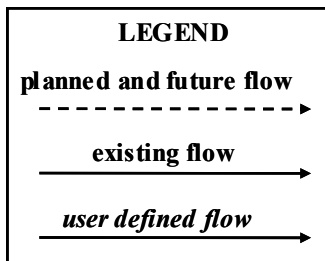
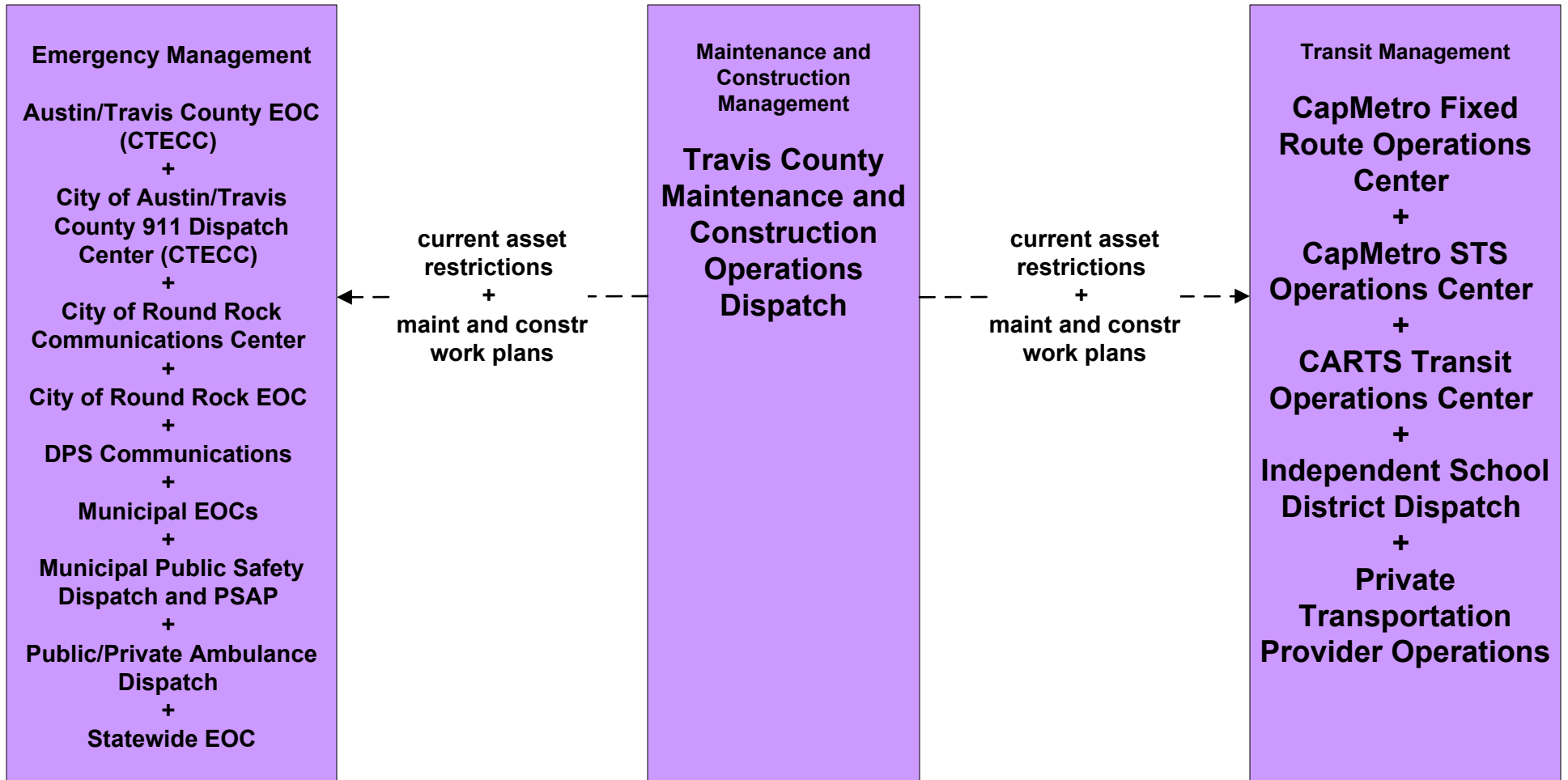
MC10 - Maintenance and Construction Activity Coordination City of Austin Public Works (2 of 2)



**MC10 - Maintenance and Construction Activity Coordination
Municipal Public Works Department (2 of 2)**



**MC10 - Maintenance and Construction Activity Coordination
Travis County Maintenance and Construction (2 of 2)**



**MC10 - Maintenance and Construction Activity Coordination
Williamson County Maintenance and Construction (2 of 2)**

