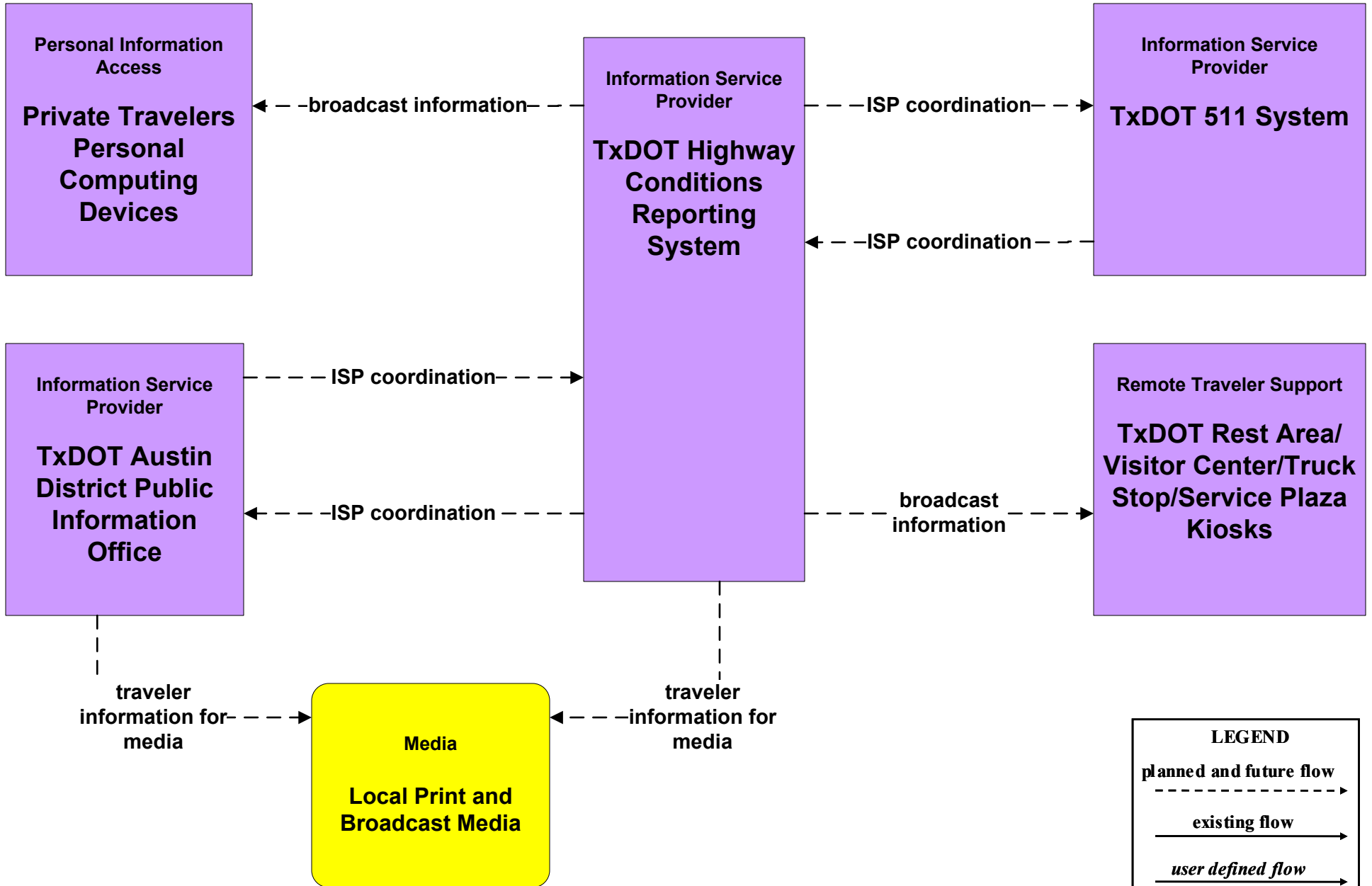
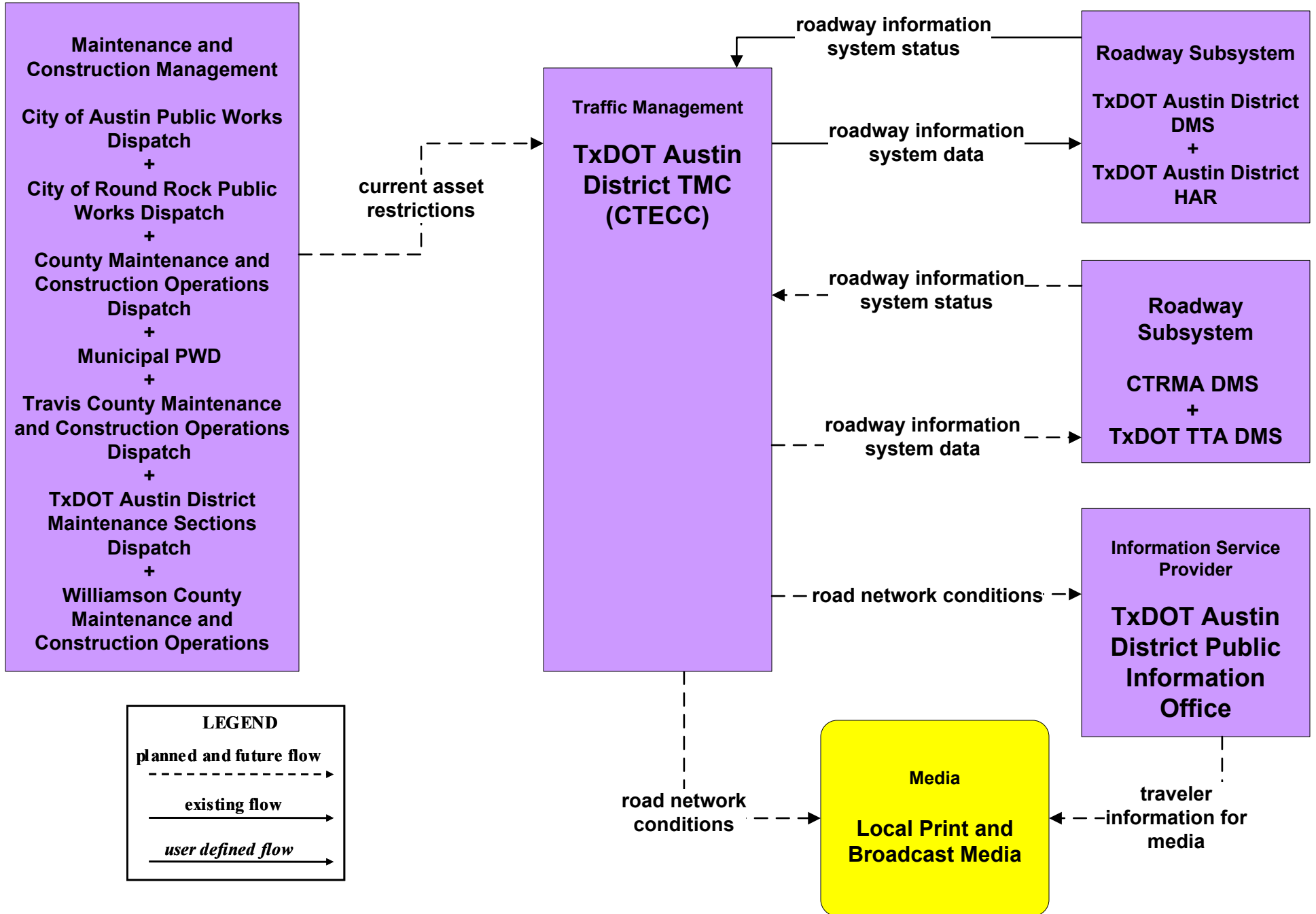


**ATIS1 - Broadcast Traveler Information  
TxDOT HCRS (Outputs)**

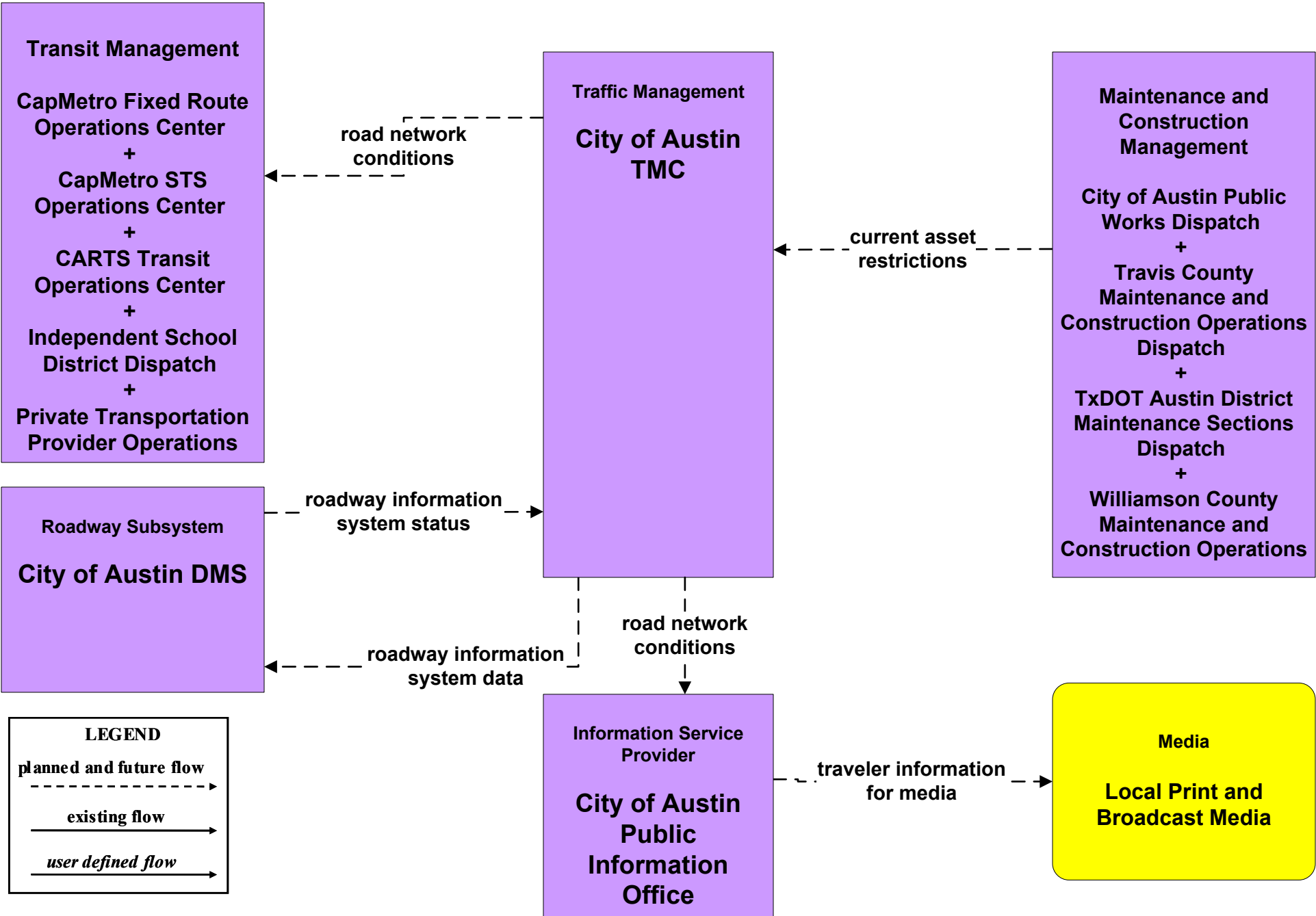


# ATMS06 - Traffic Information Dissemination

## TxDOT Austin District TMC (CTECC) (1 of 2)



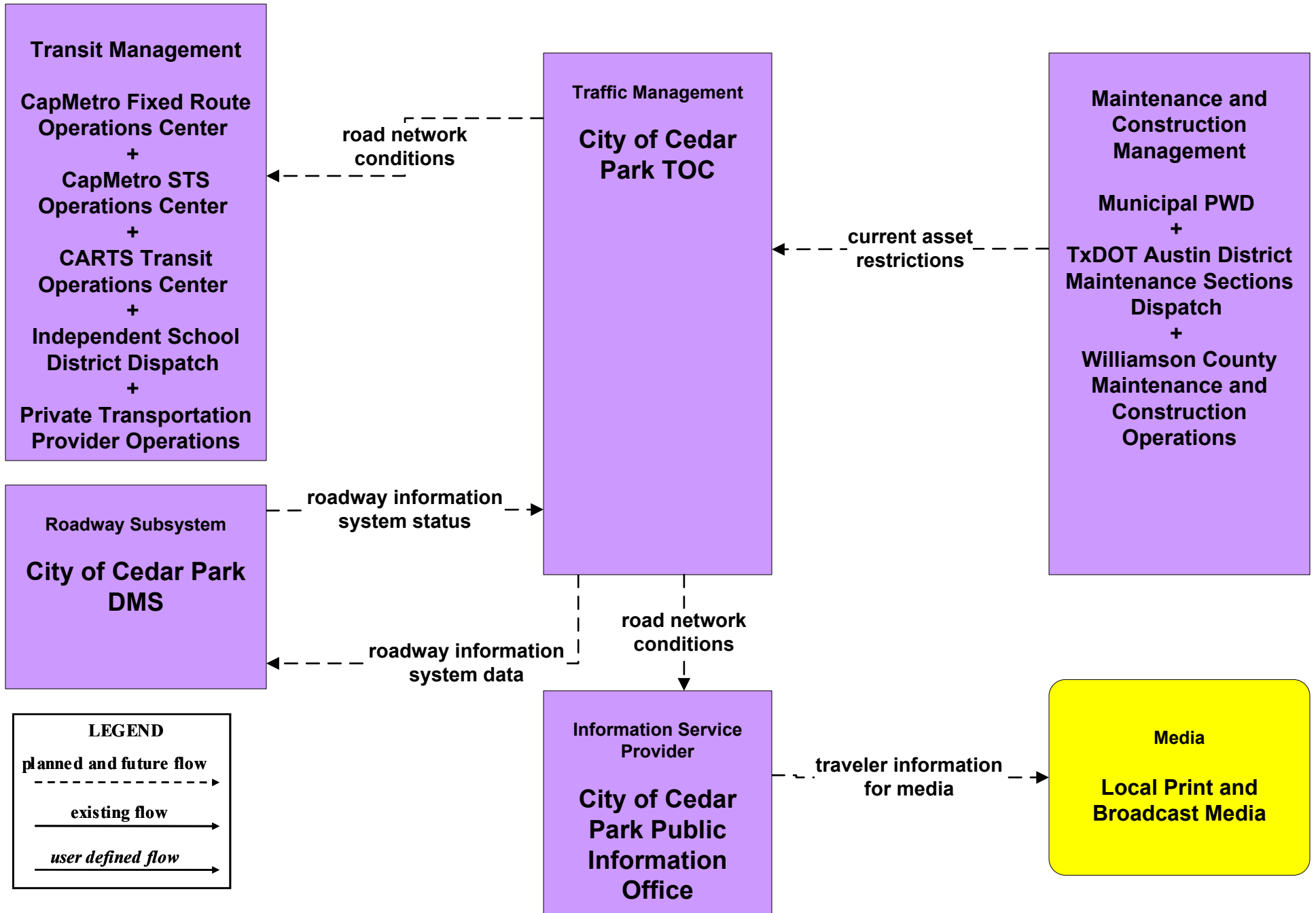
**ATMS06 - Traffic Information Dissemination  
City of Austin Traffic Management Center (1 of 2)**



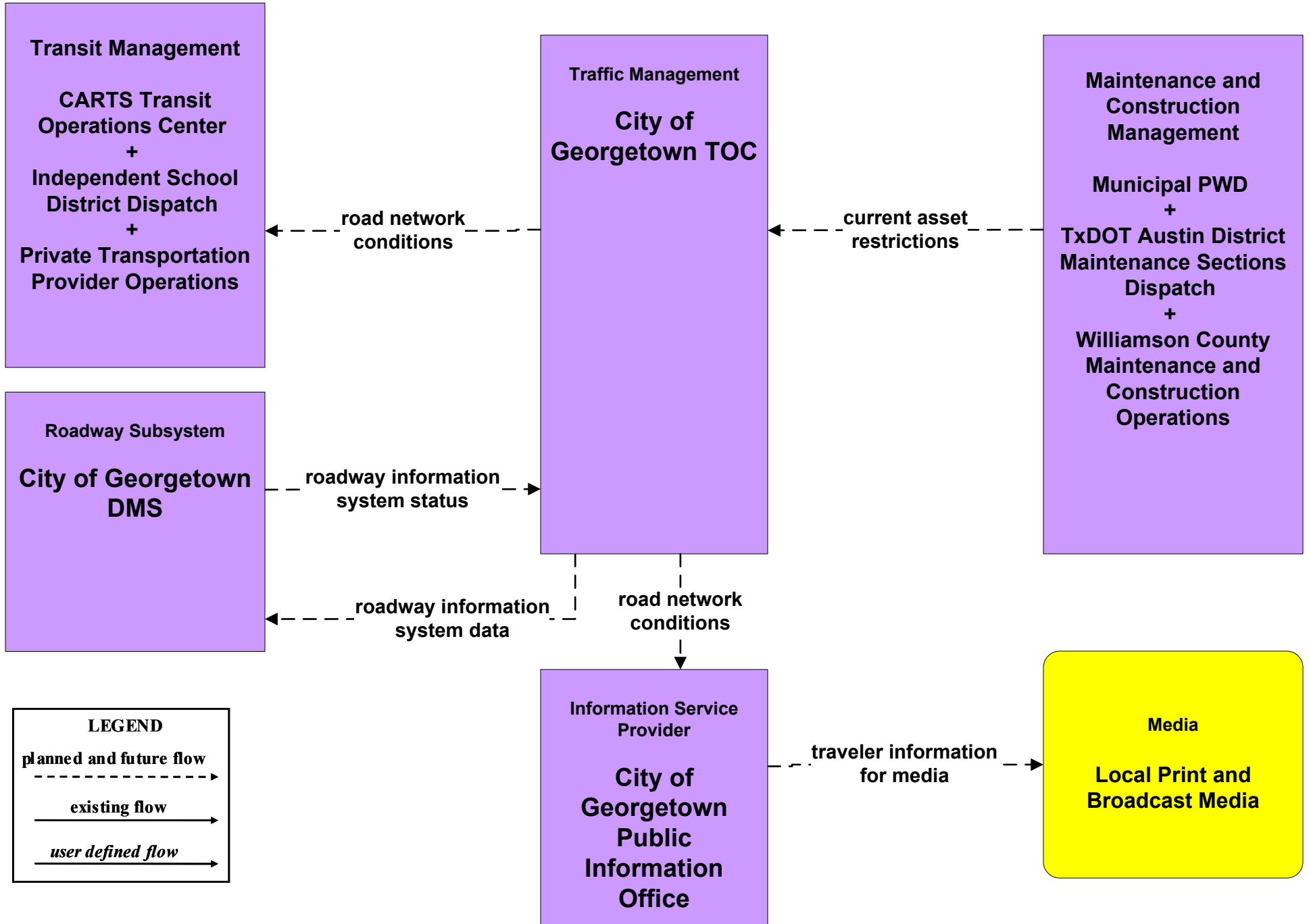
**LEGEND**

- planned and future flow* (dashed line with arrow)
- existing flow* (solid line with arrow)
- user defined flow* (solid line with wavy underline and arrow)

**ATMS06 - Traffic Information Dissemination  
City of Cedar Park Traffic Operations Center (1 of 2)**

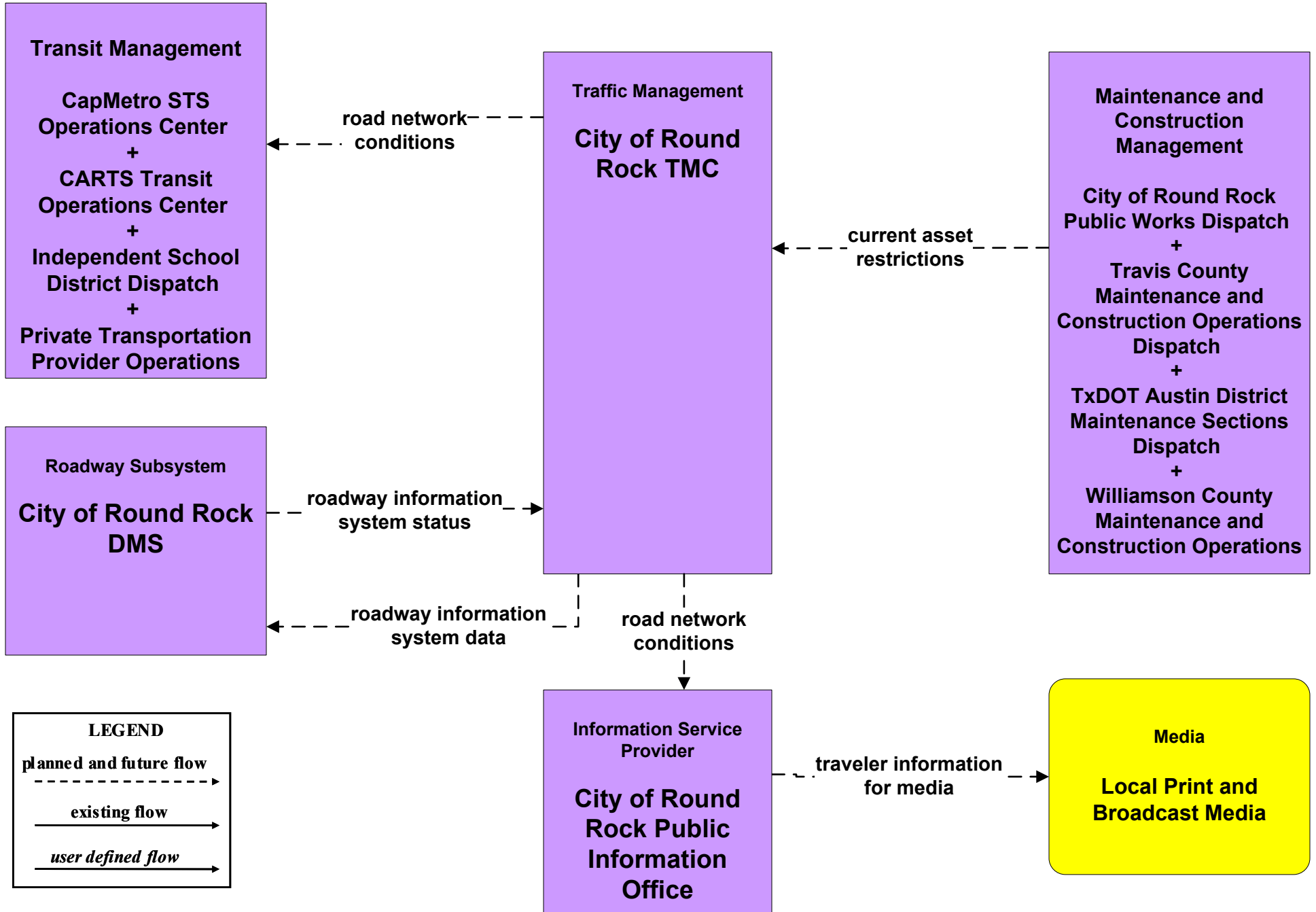


**ATMS06 - Traffic Information Dissemination**  
**City of Georgetown Traffic Operations Center (1 of 2)**

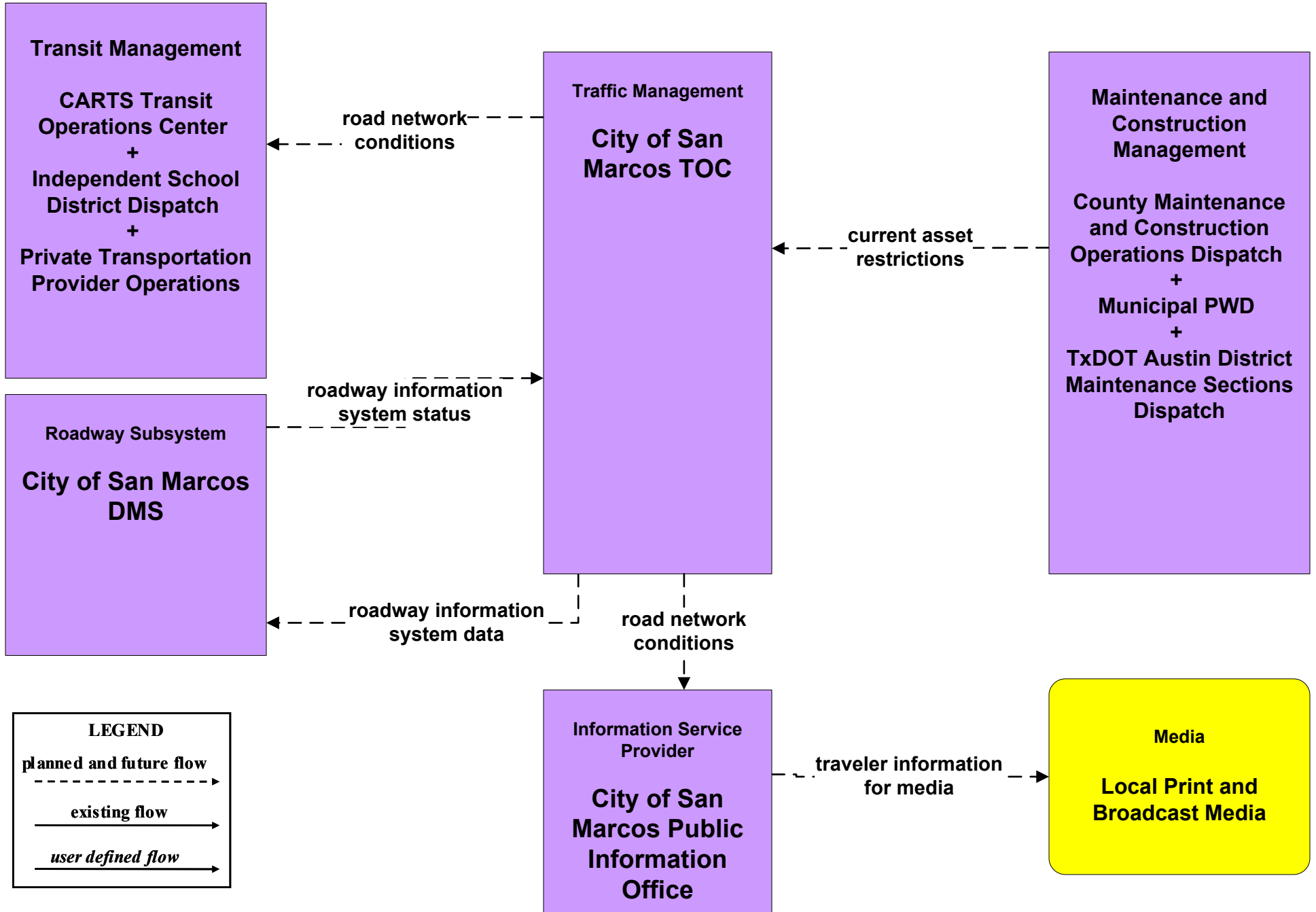


# ATMS06 - Traffic Information Dissemination

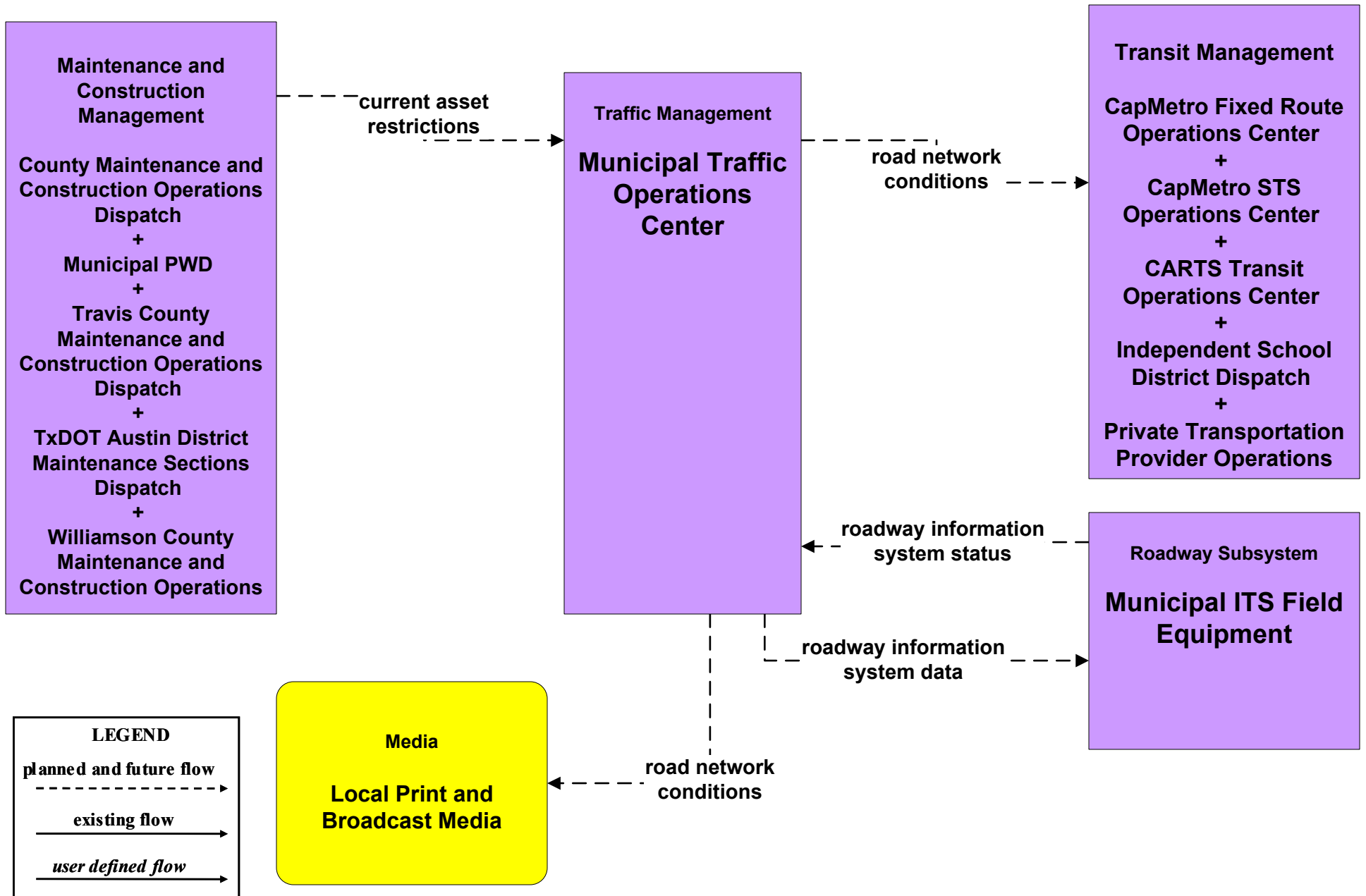
## City of Round Rock Traffic Management Center (1 of 2)



**ATMS06 - Traffic Information Dissemination  
City of San Marcos Traffic Operations Center (1 of 2)**

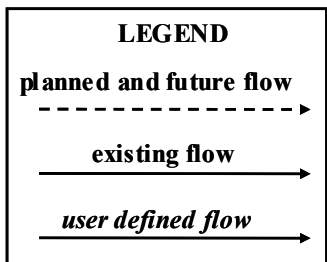
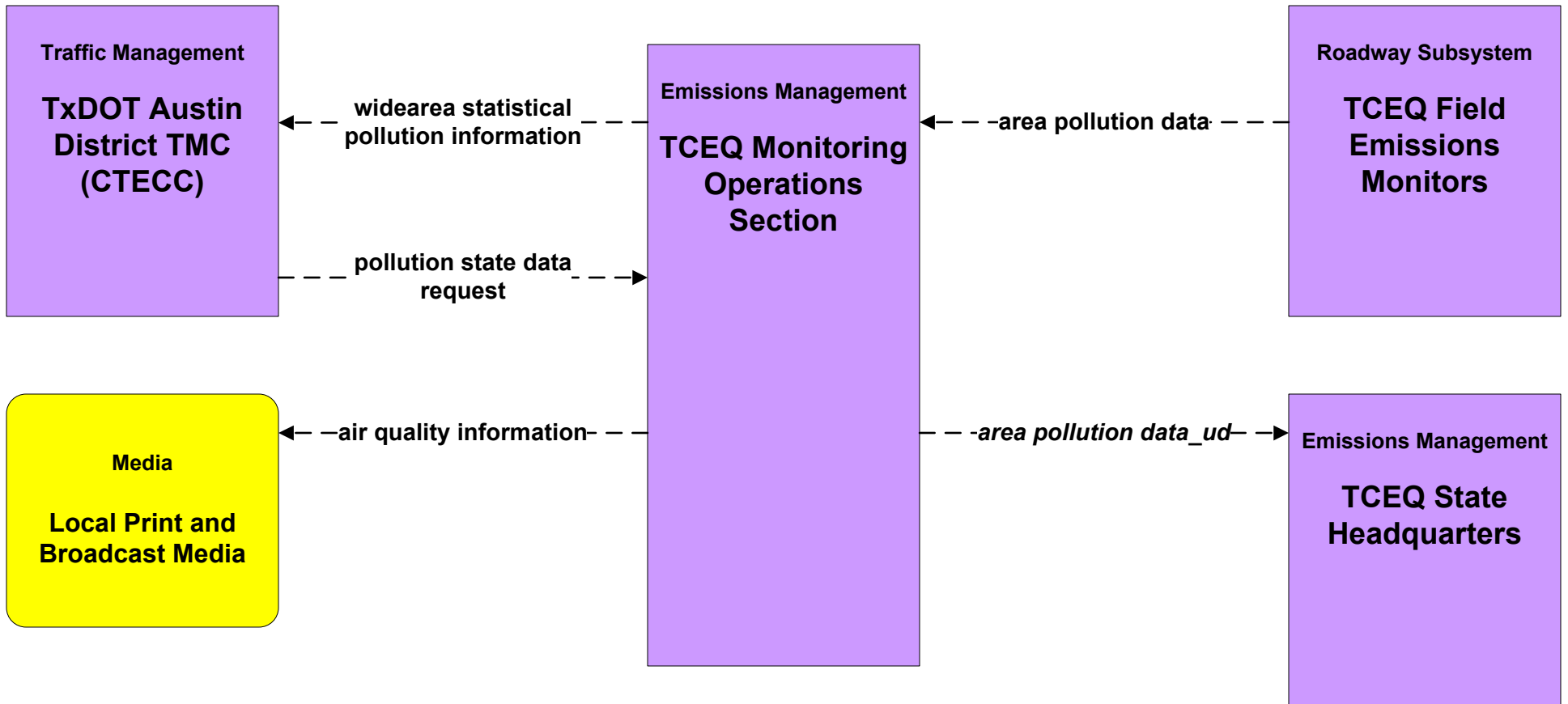


# ATMS06 - Traffic Information Dissemination Municipal Traffic Operations Center (1 of 2)

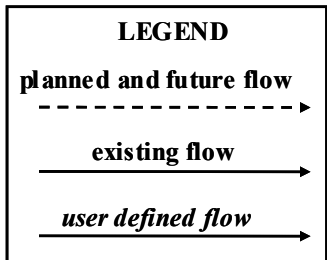
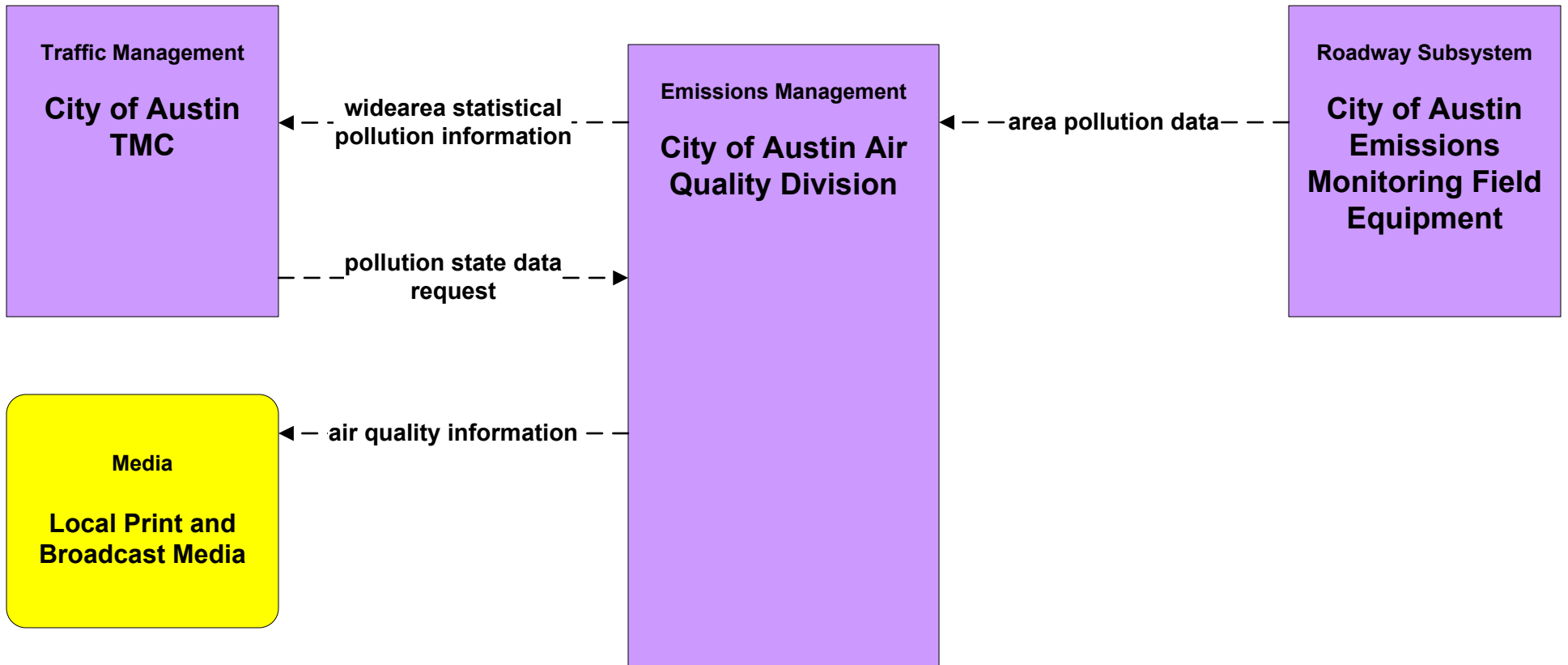




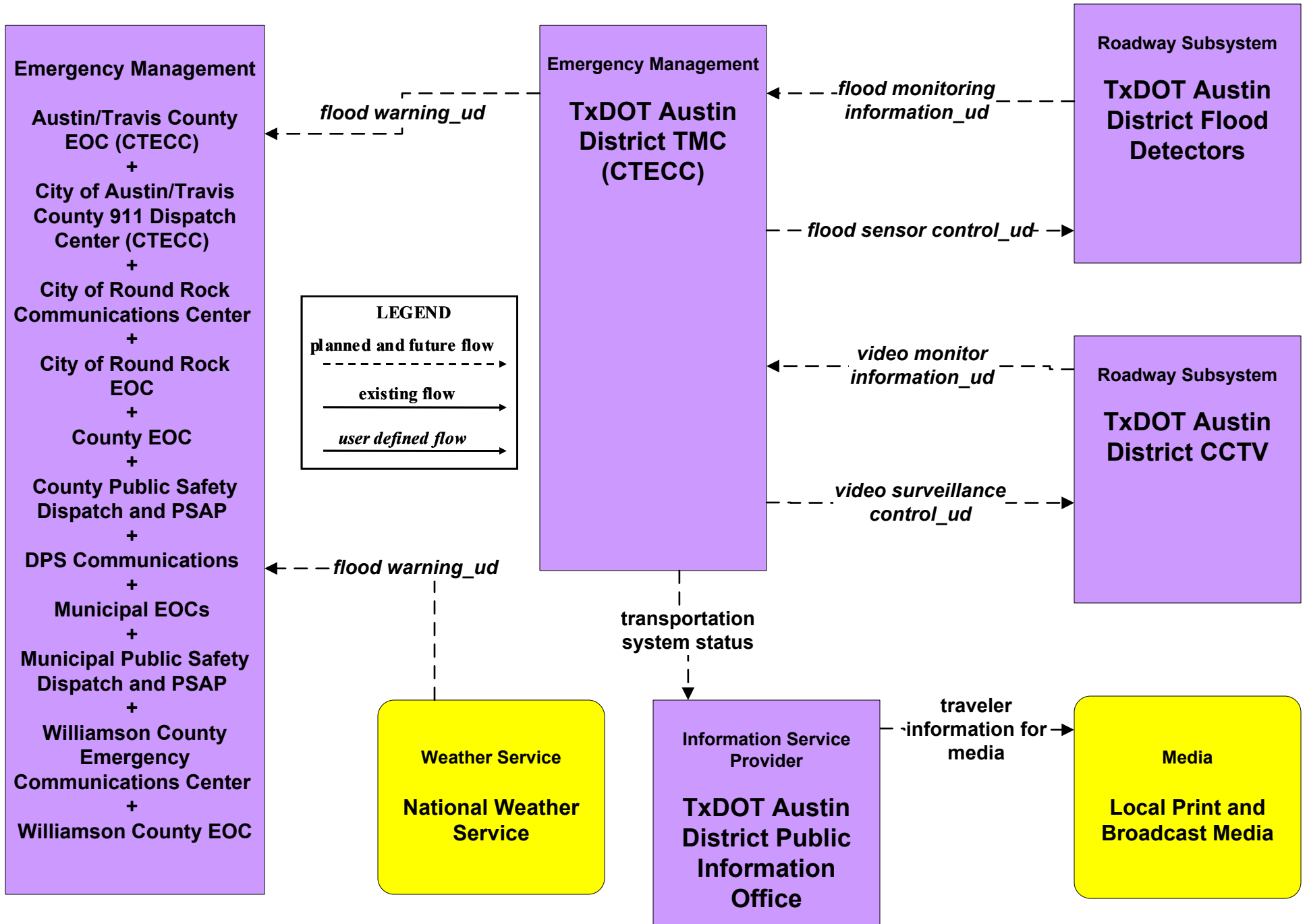
**ATMS11 - Emissions Monitoring and Management  
TCEQ**



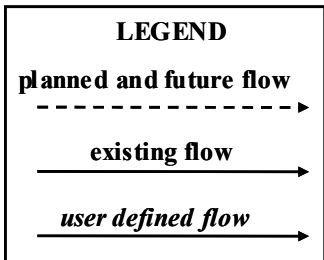
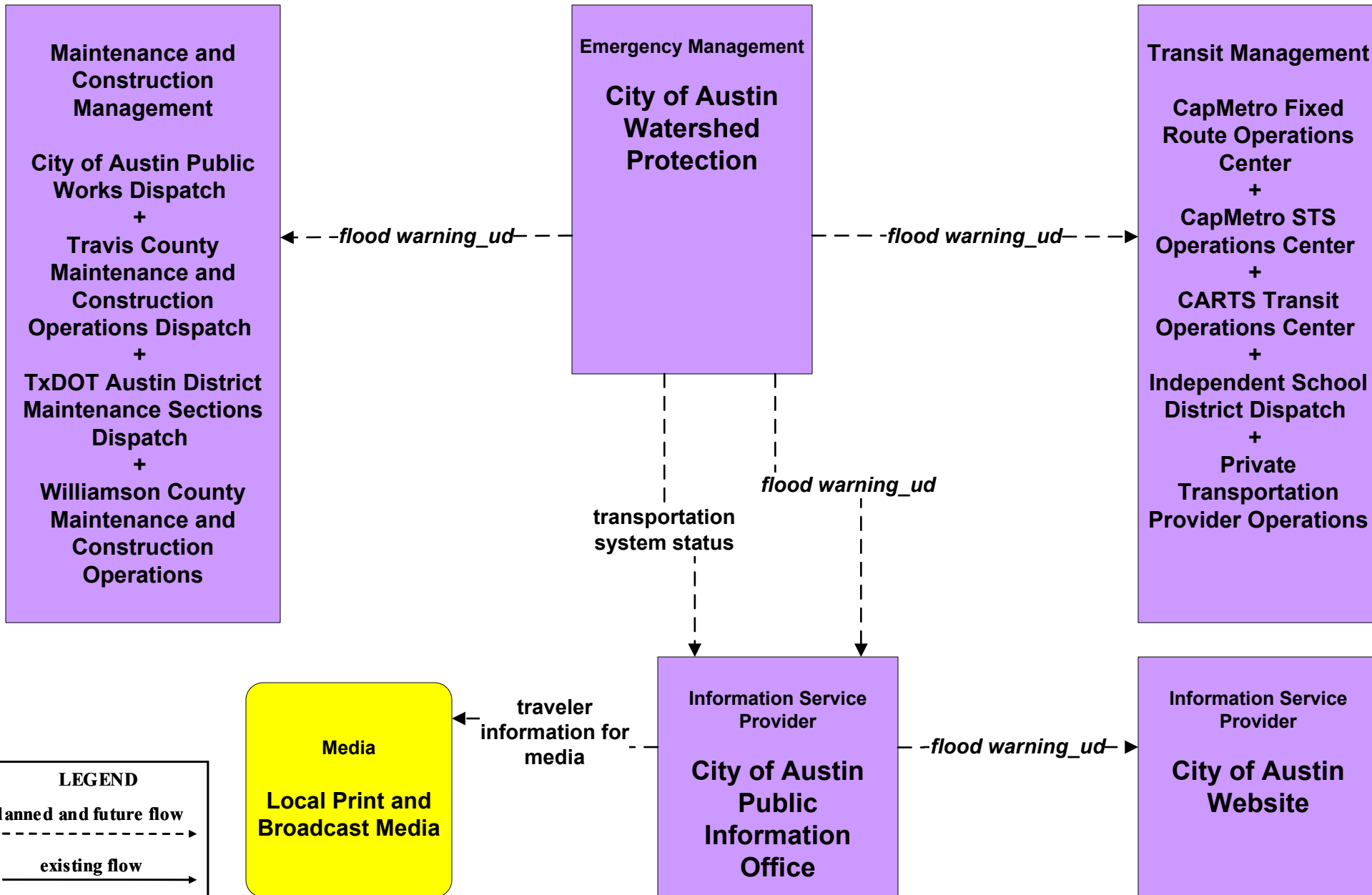
**ATMS11 - Emissions Monitoring and Management  
City of Austin**



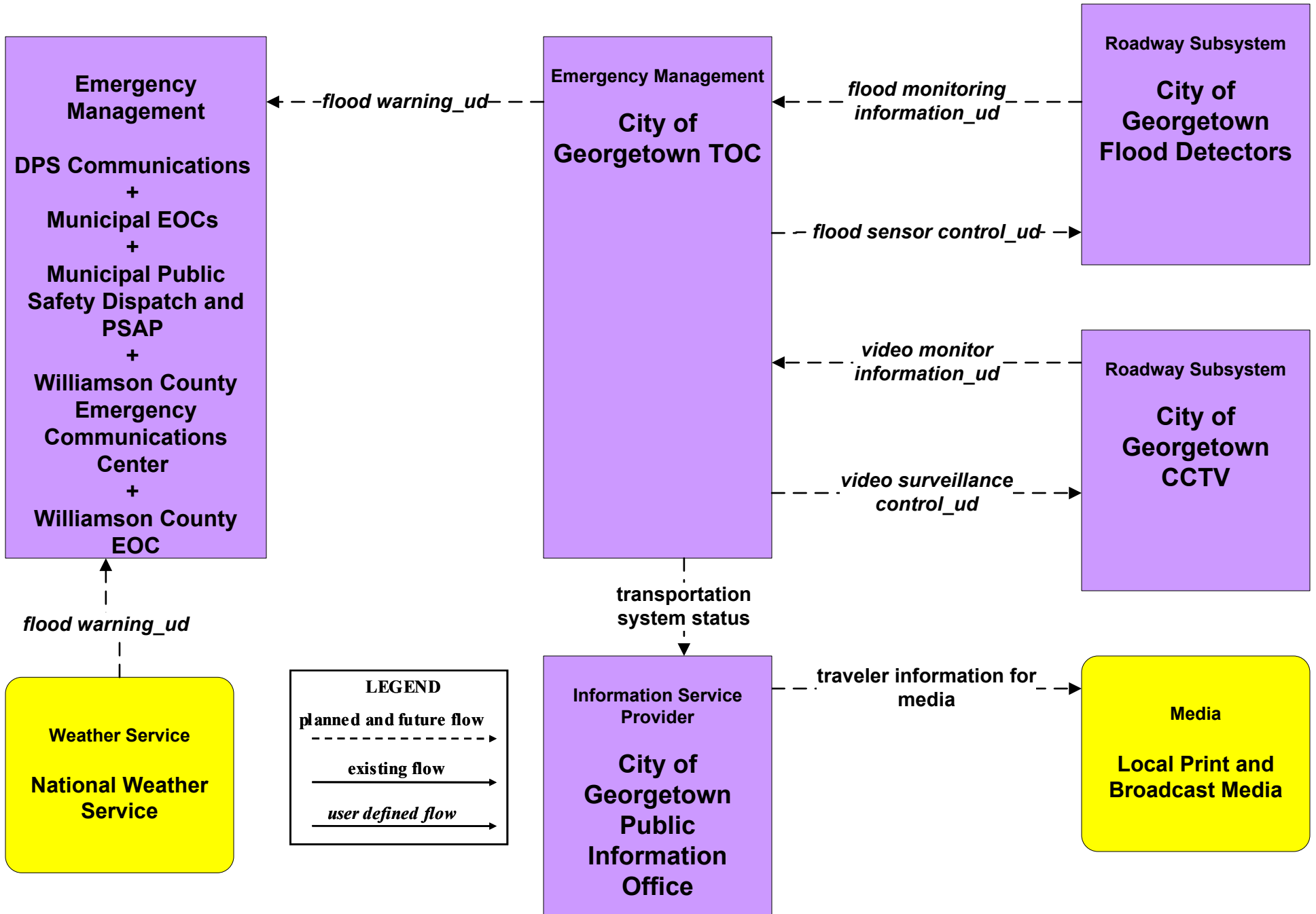
# EM07 - Early Warning System Flood Monitoring – TxDOT (1 of 2)



# EM07 - Early Warning System Flood Monitoring – City of Austin (2 of 2)

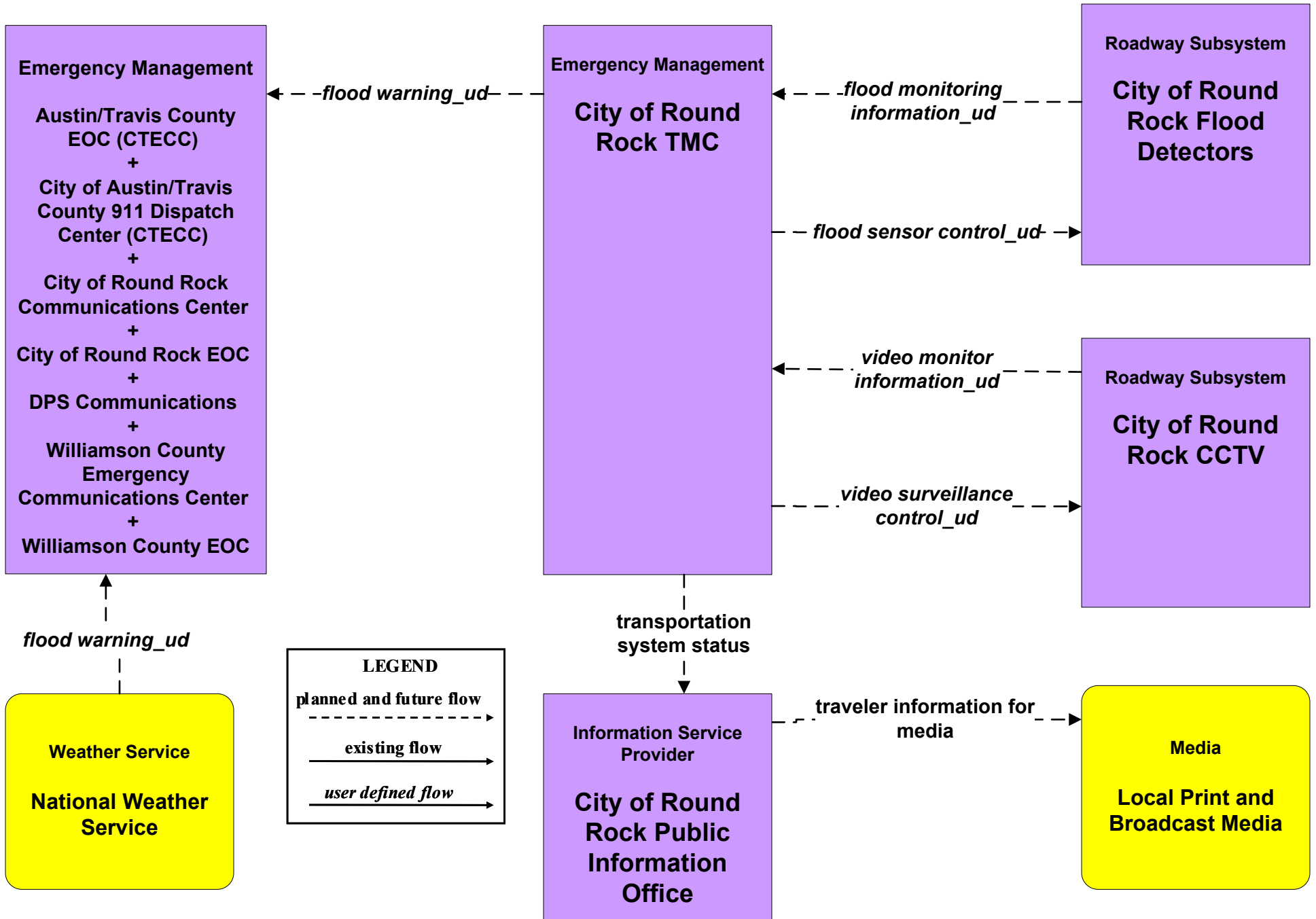


**EM07 - Early Warning System  
Flood Monitoring – City of Georgetown (1 of 2)**

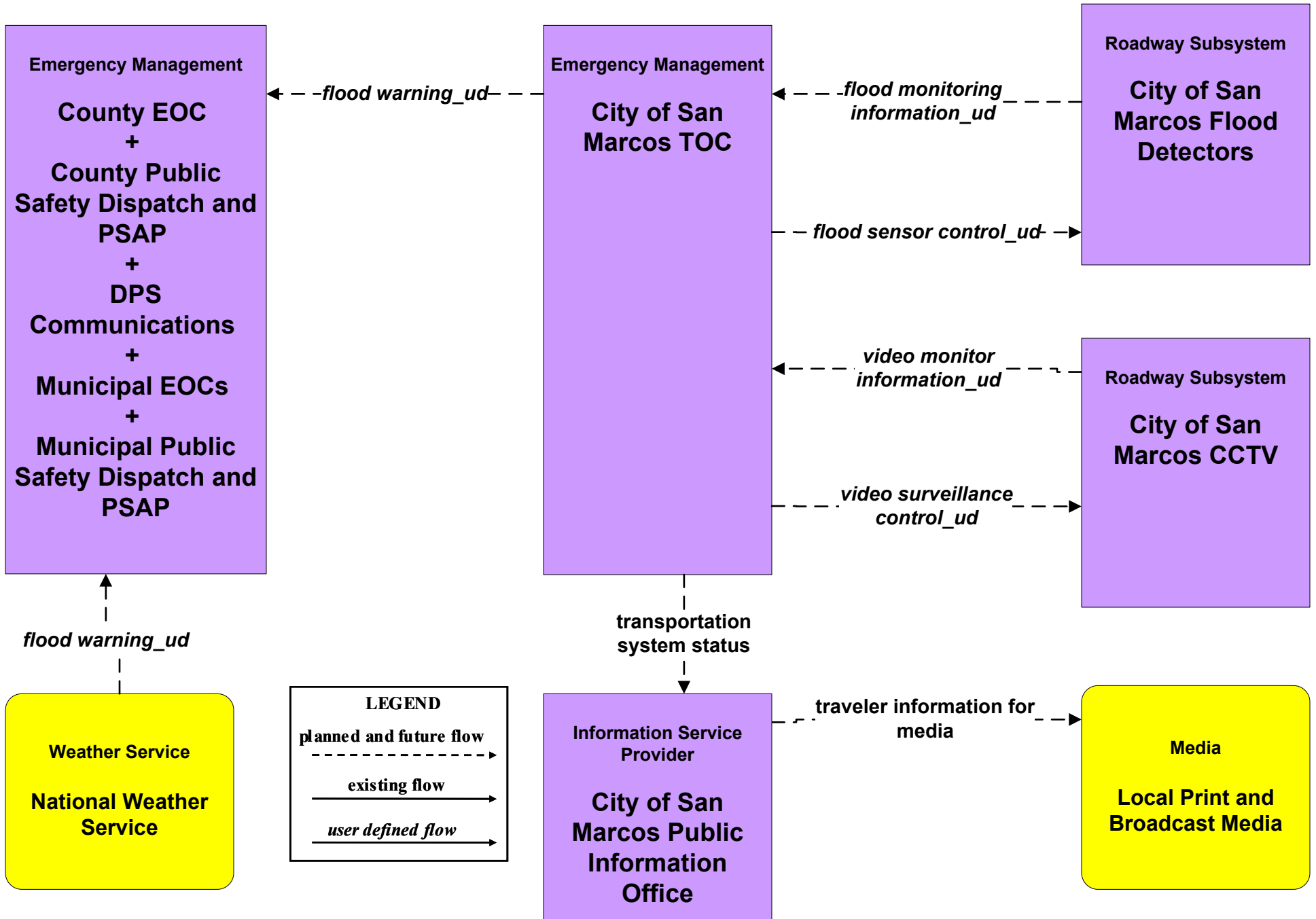


# EM07 - Early Warning System

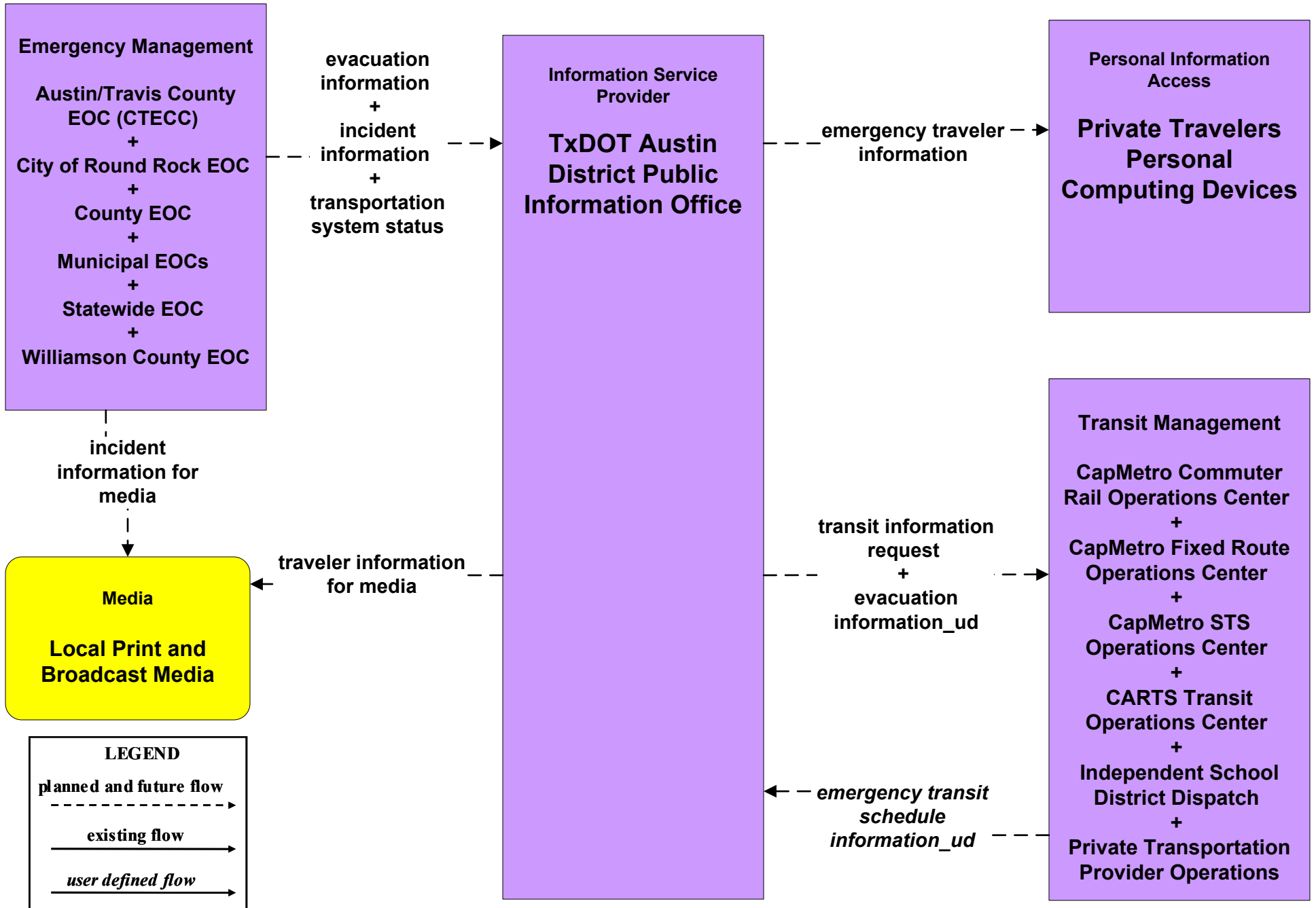
## Flood Monitoring – City of Round Rock (1 of 2)



**EM07 - Early Warning System  
Flood Monitoring – City of San Marcos (1 of 2)**



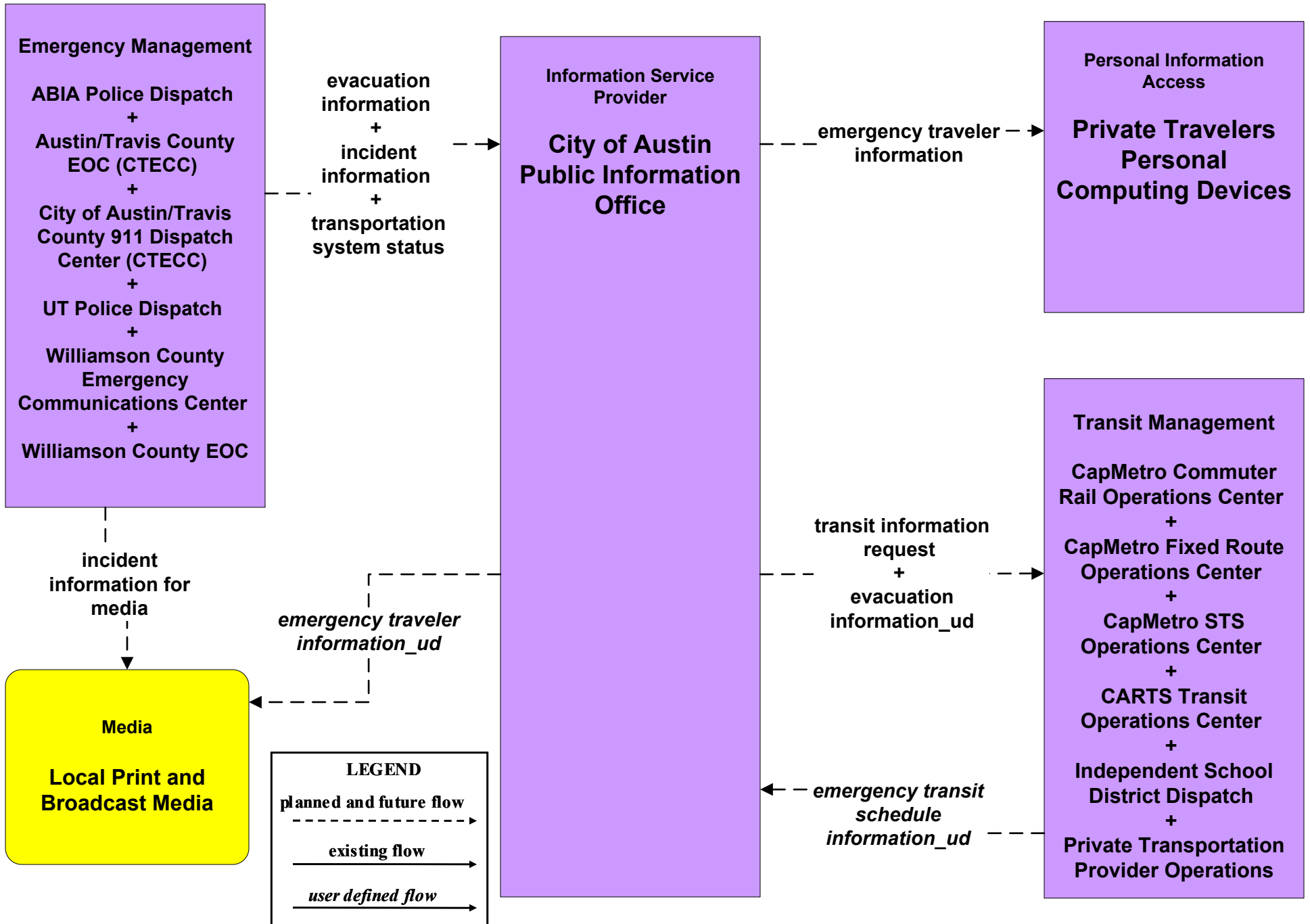
# EM10 - Disaster Traveler Information TxDOT Austin District Public Information Office



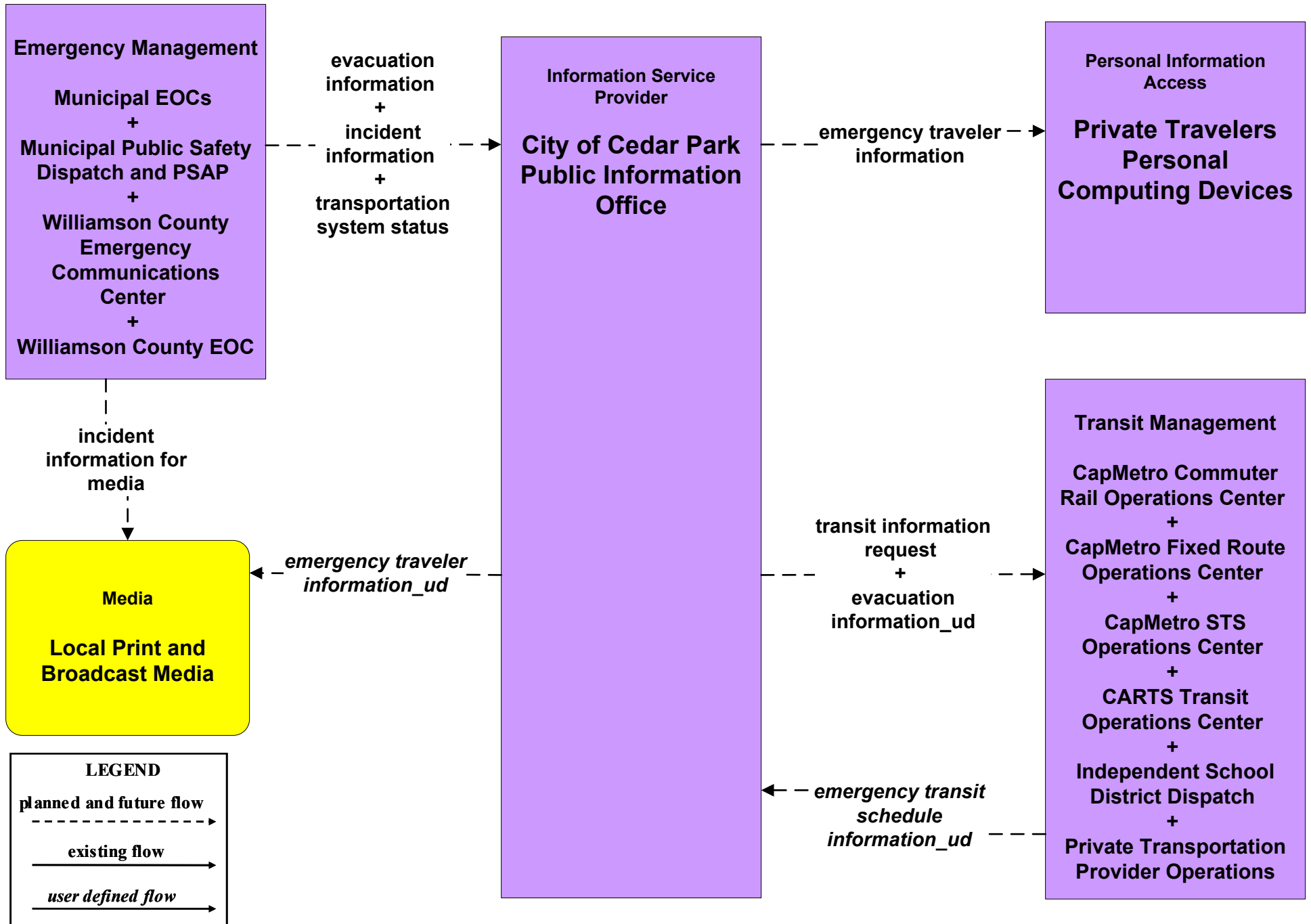


# EM10 - Disaster Traveler Information

## City of Austin Public Information Office

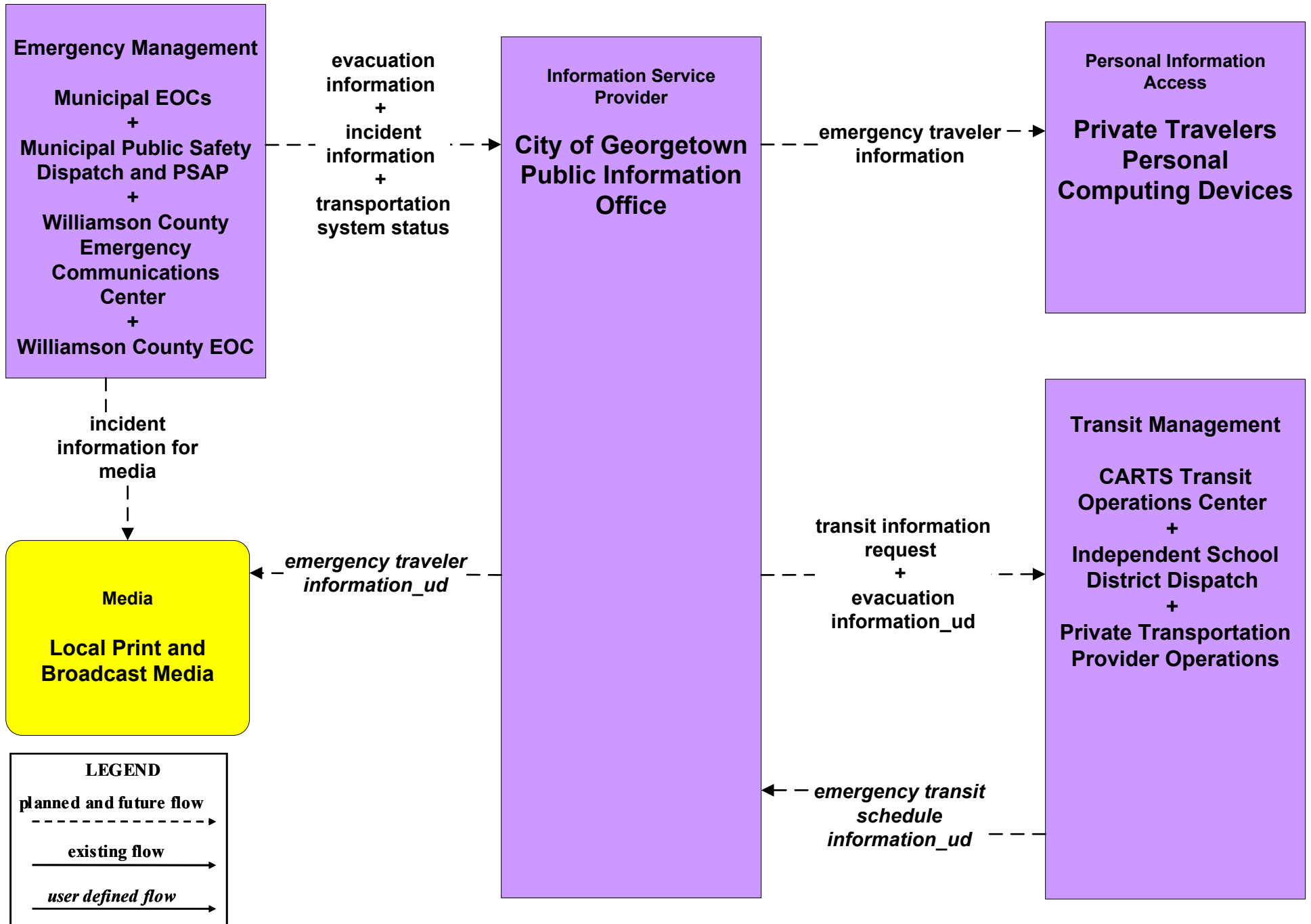


# EM10 - Disaster Traveler Information City of Cedar Park Public Information Office



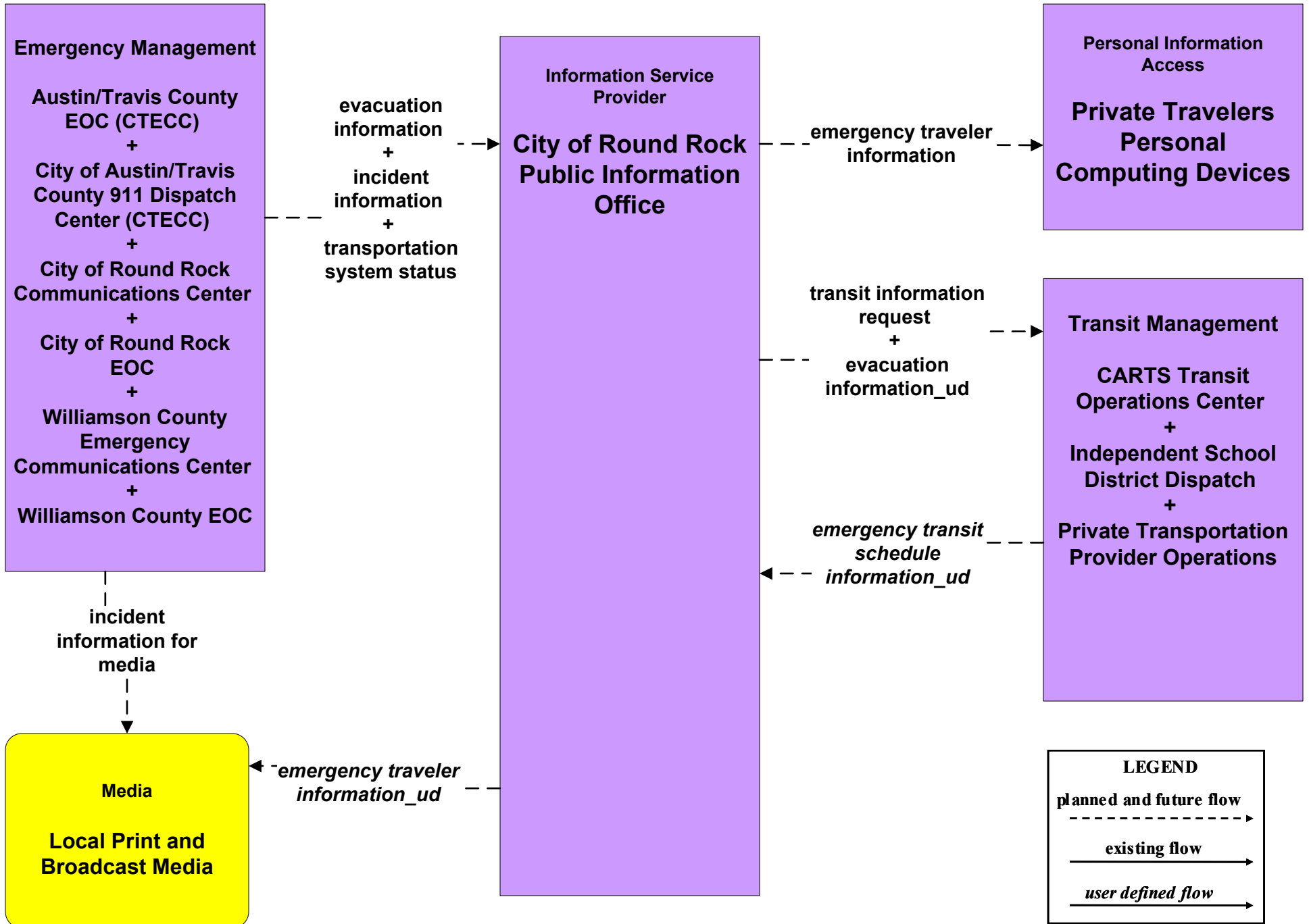
# EM10 - Disaster Traveler Information

## City of Georgetown Public Information Office

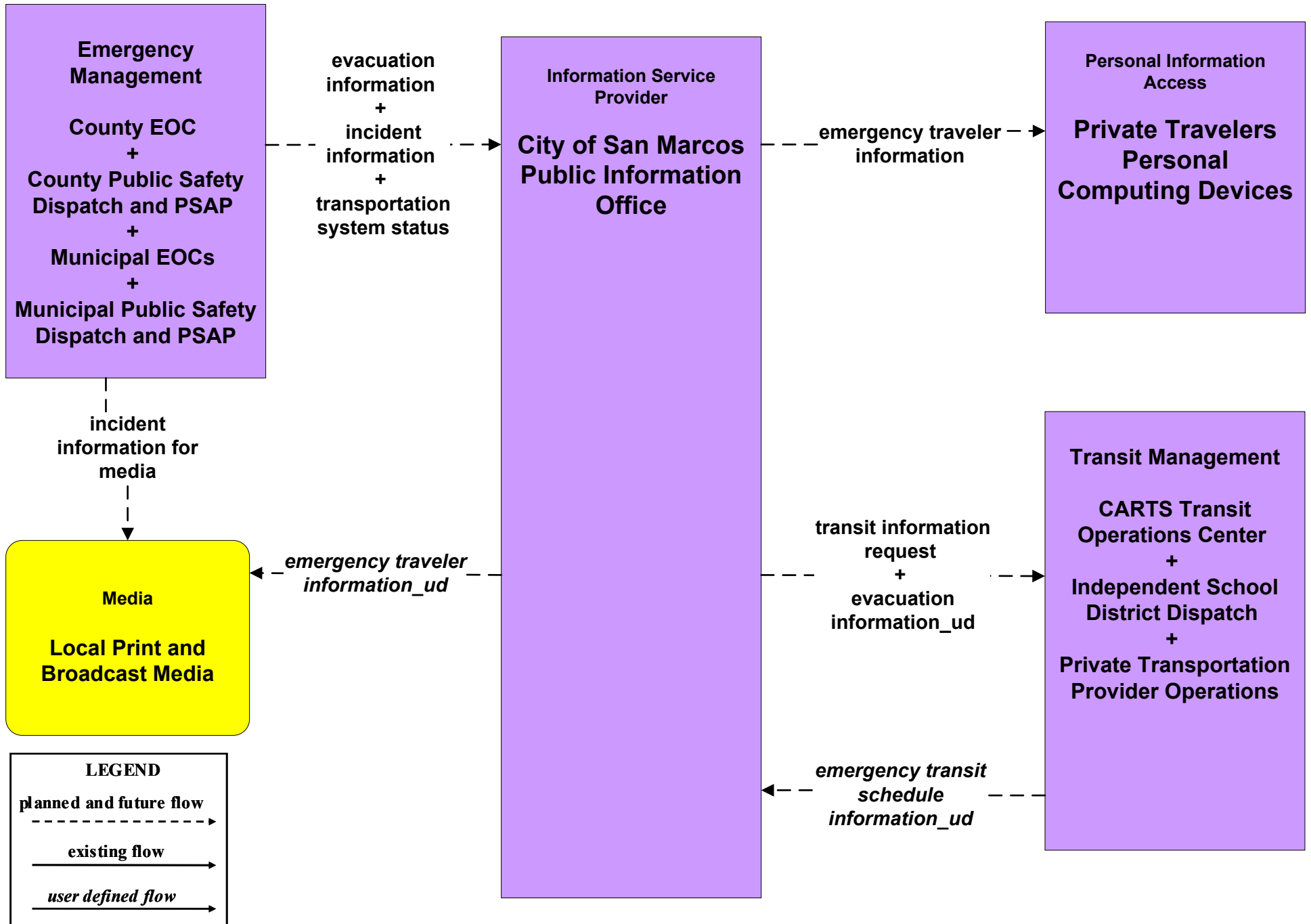


# EM10 - Disaster Traveler Information

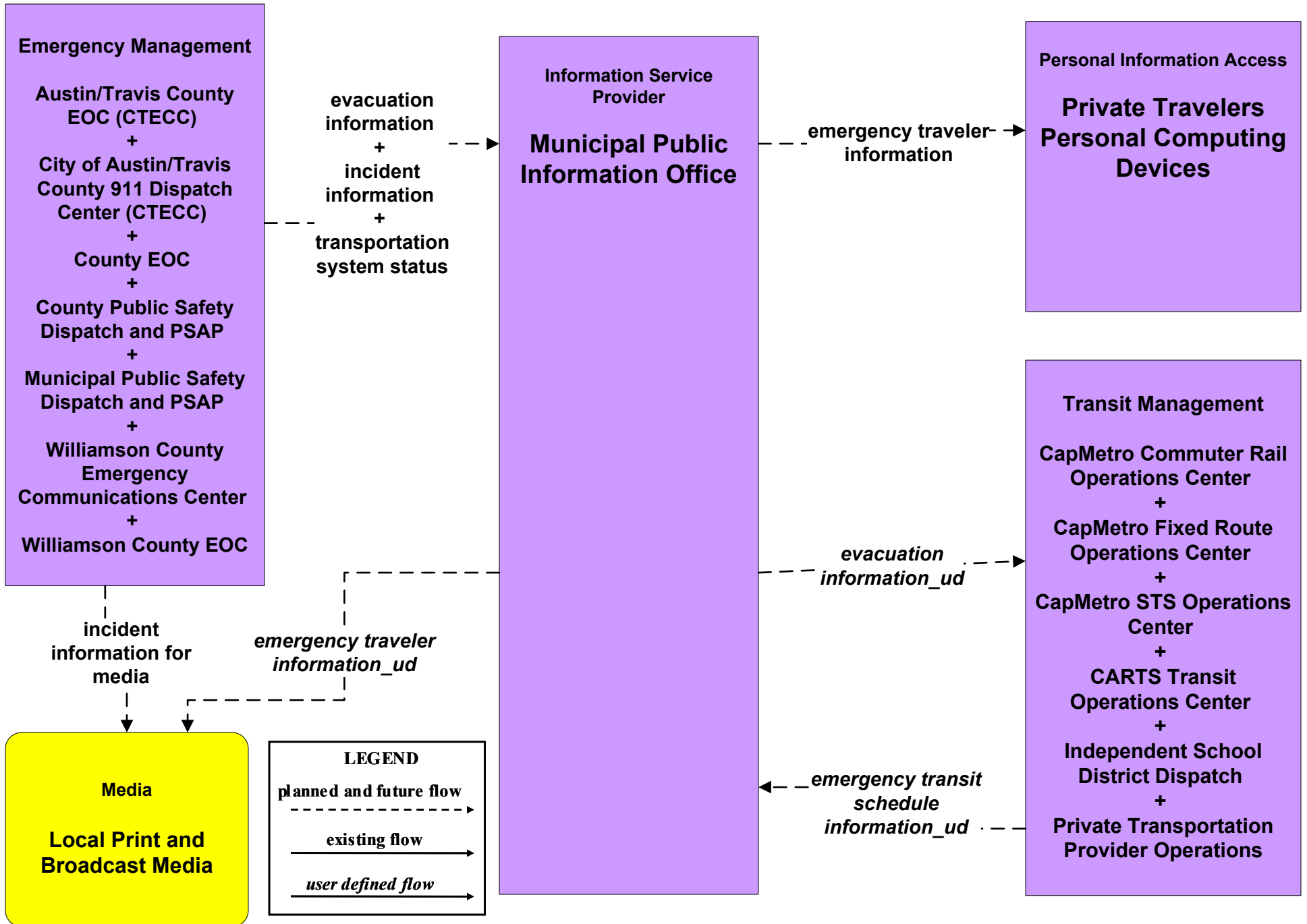
## City of Round Rock Public Information Office



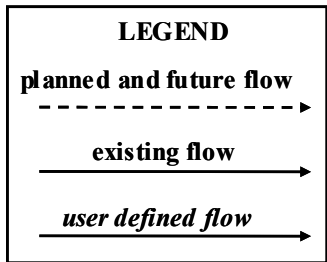
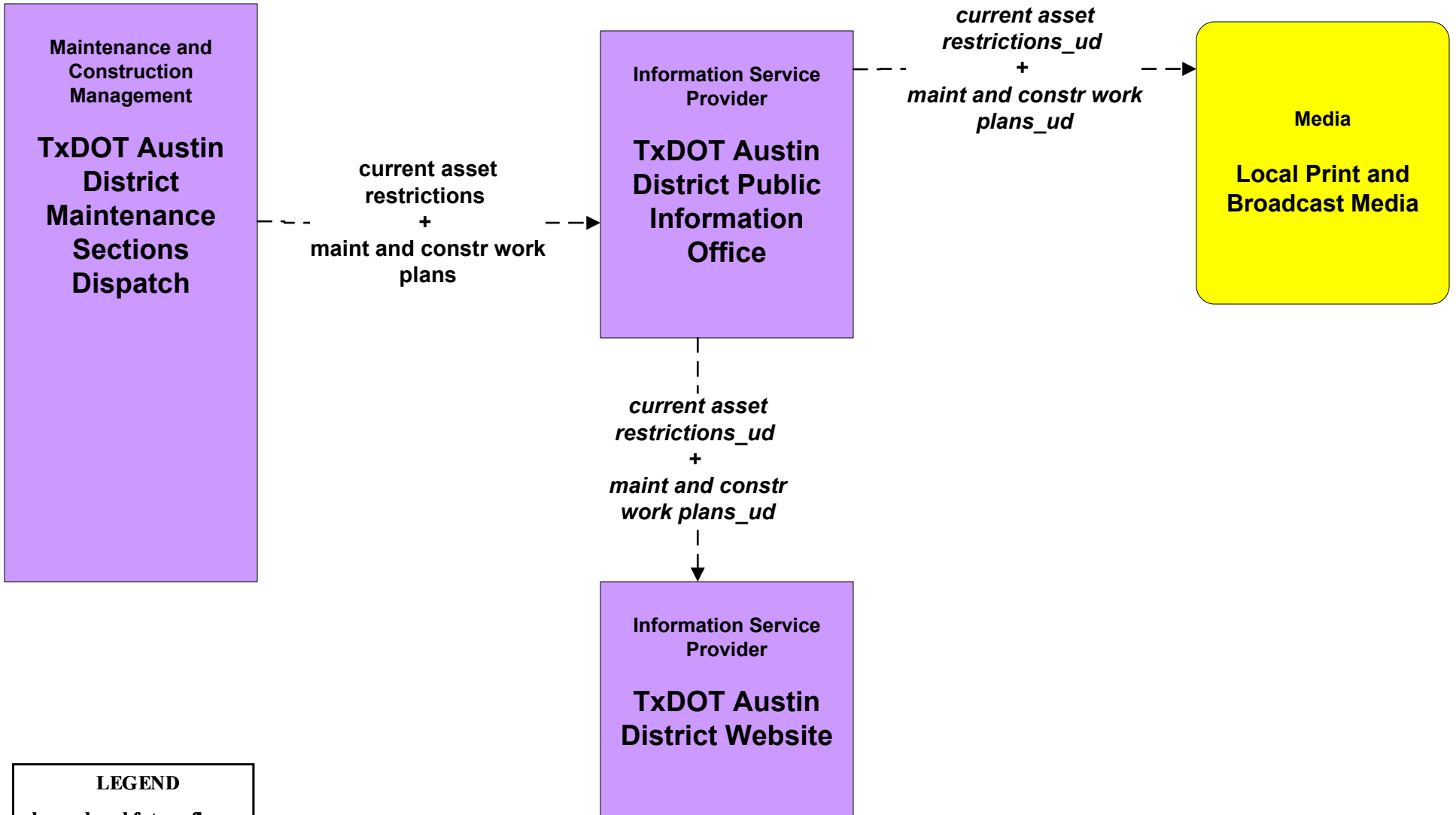
# EM10 - Disaster Traveler Information City of San Marcos Public Information Office



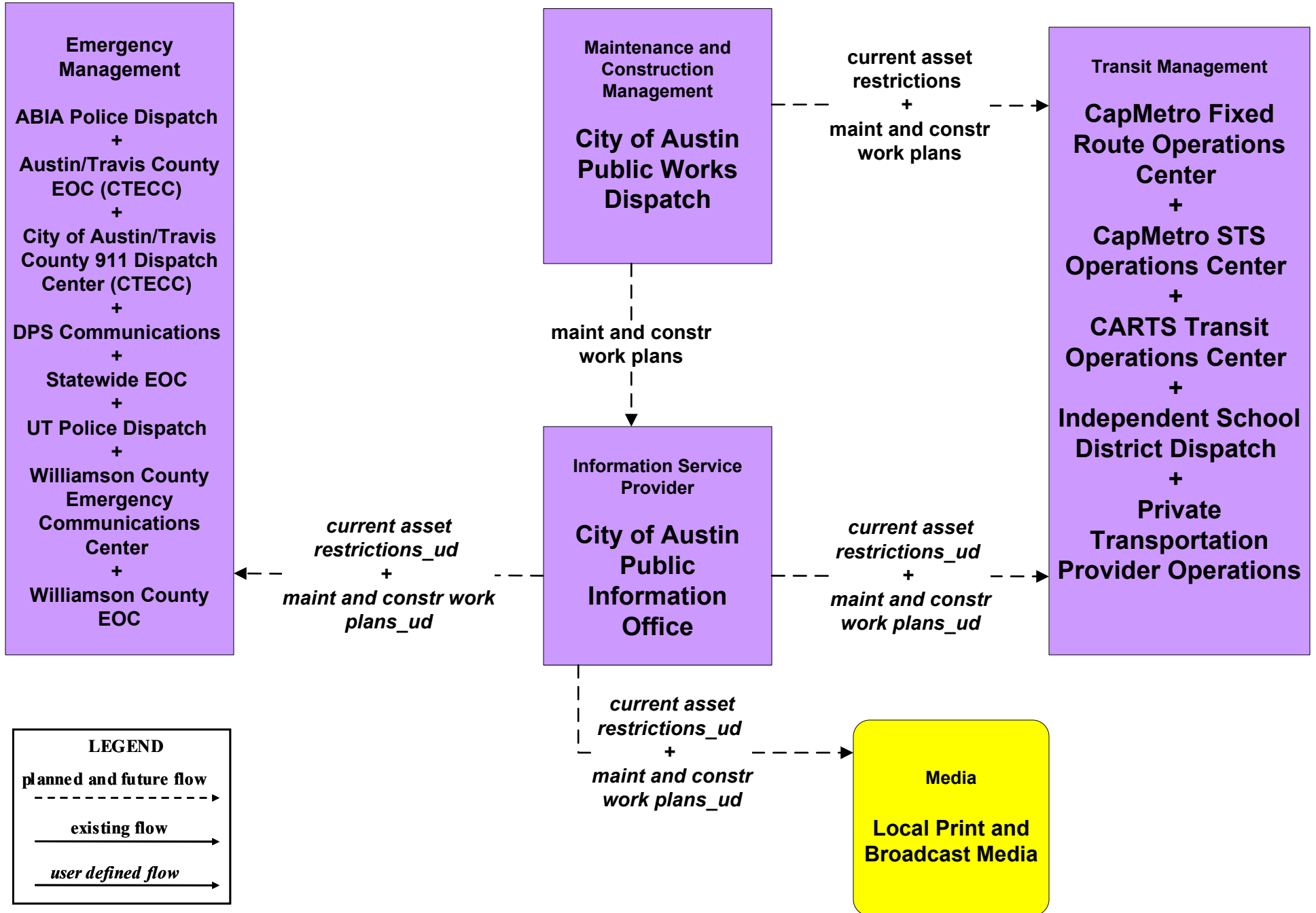
# EM10 - Disaster Traveler Information Municipal Public Information Office



**MC10 - Maintenance and Construction Activity Coordination  
Activity Coordination - TxDOT (2 of 3)**

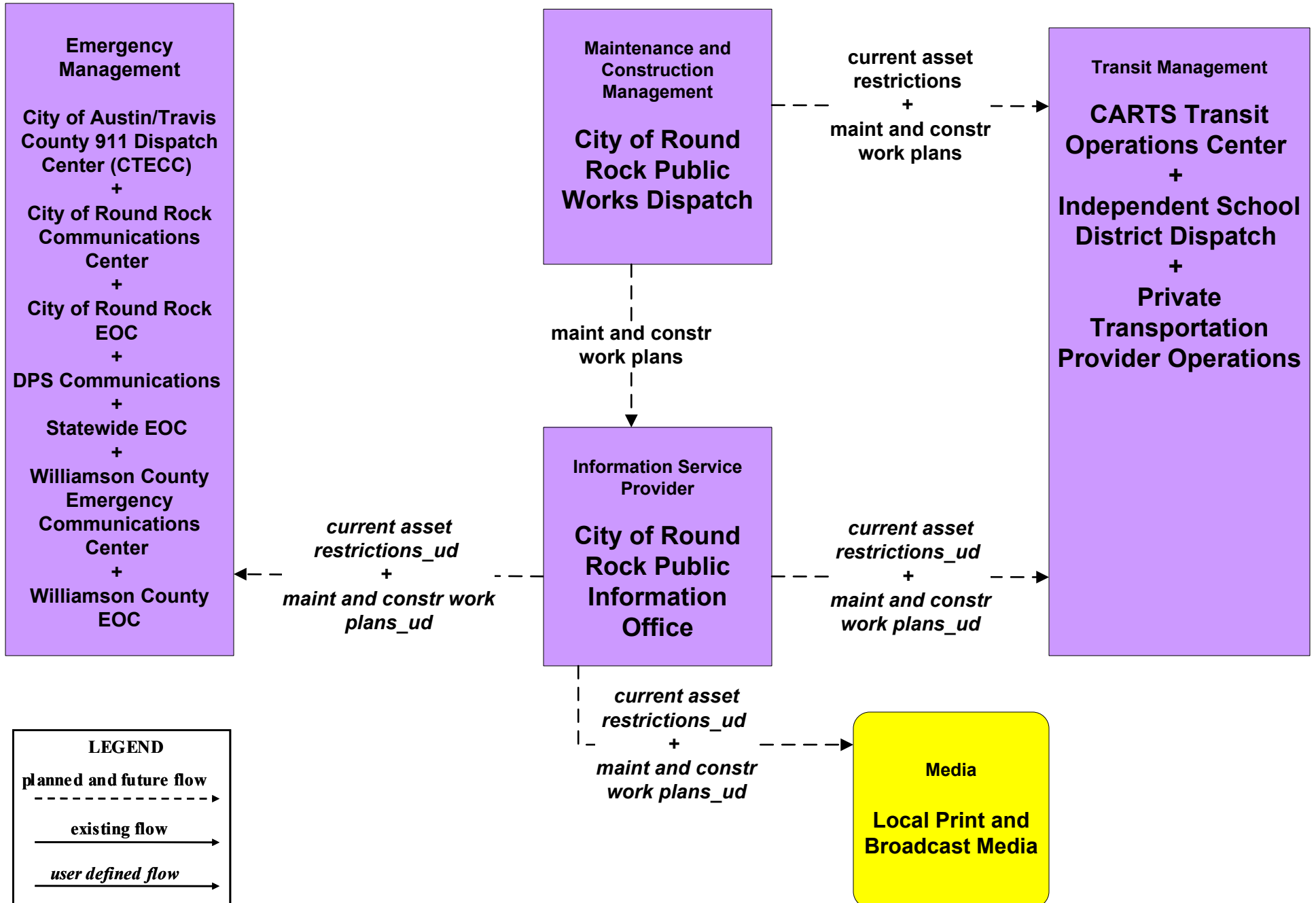


# MC10 - Maintenance and Construction Activity Coordination City of Austin Public Works (2 of 2)





**MC10 - Maintenance and Construction Activity Coordination  
City of Round Rock Public Works (2 of 2)**



**MC10 - Maintenance and Construction Activity Coordination  
Municipal Public Works Department (2 of 2)**

