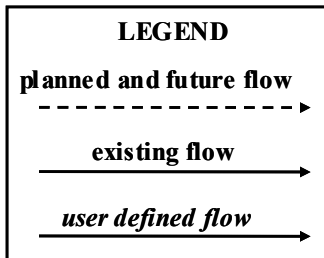
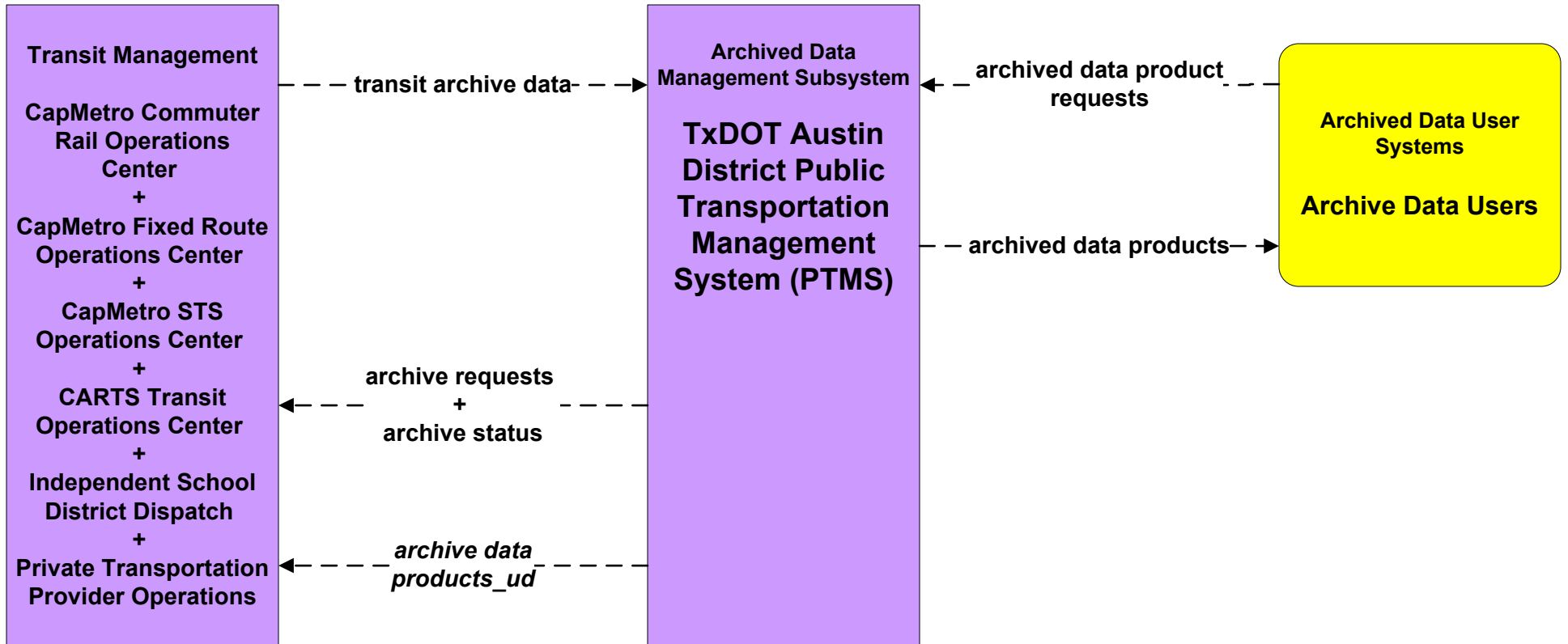
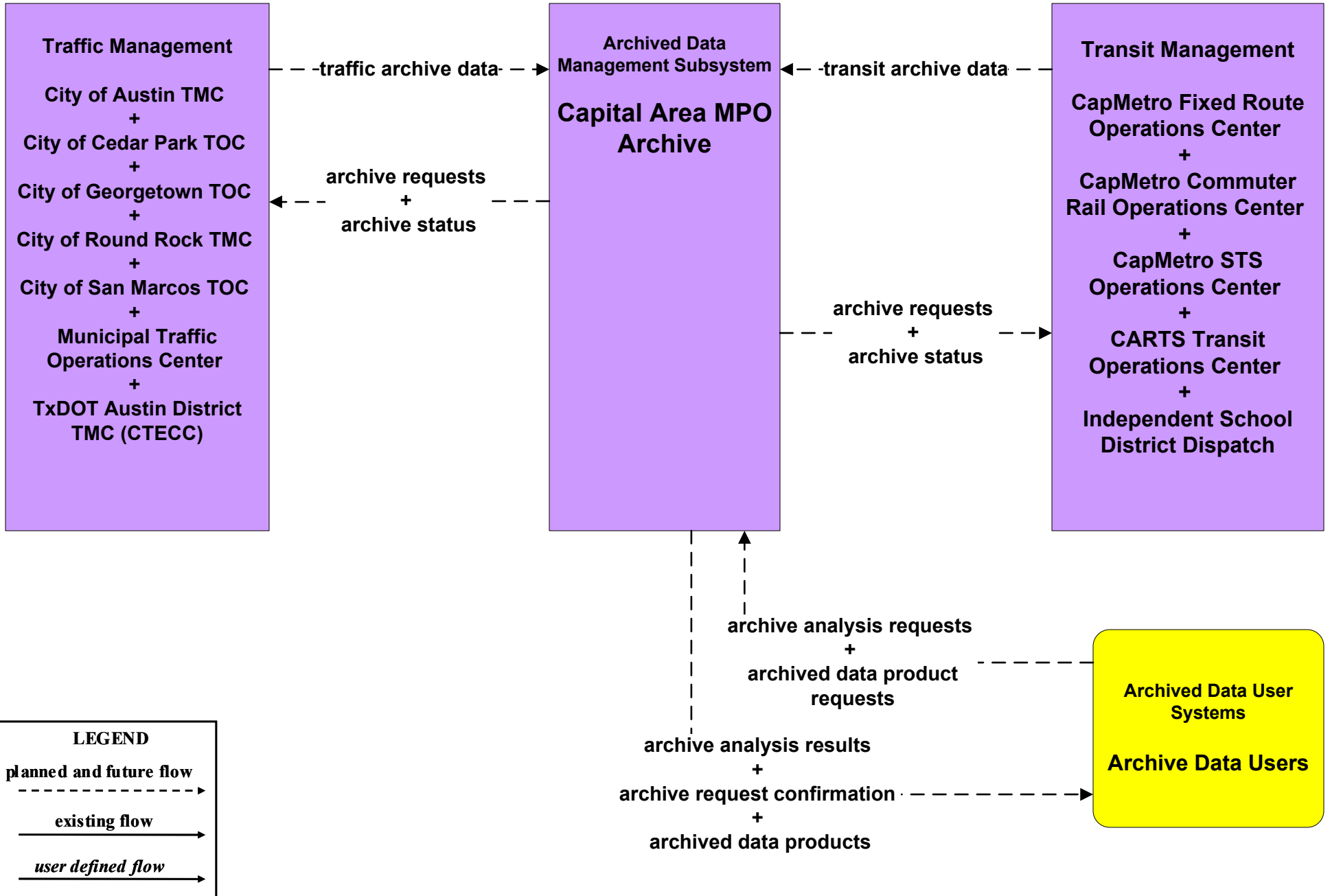


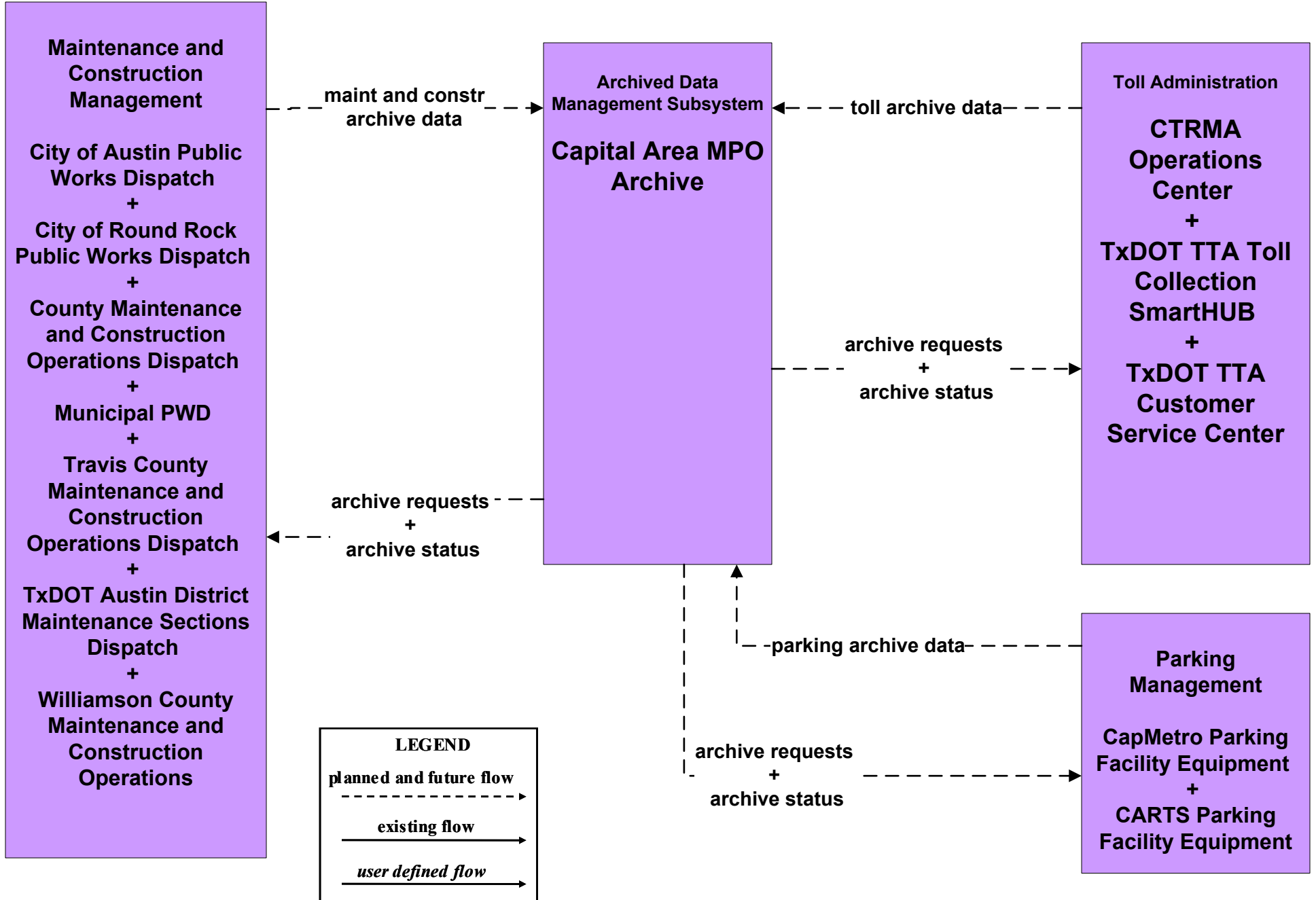
**AD1 - ITS Data Mart
TxDOT Austin District PTMS**



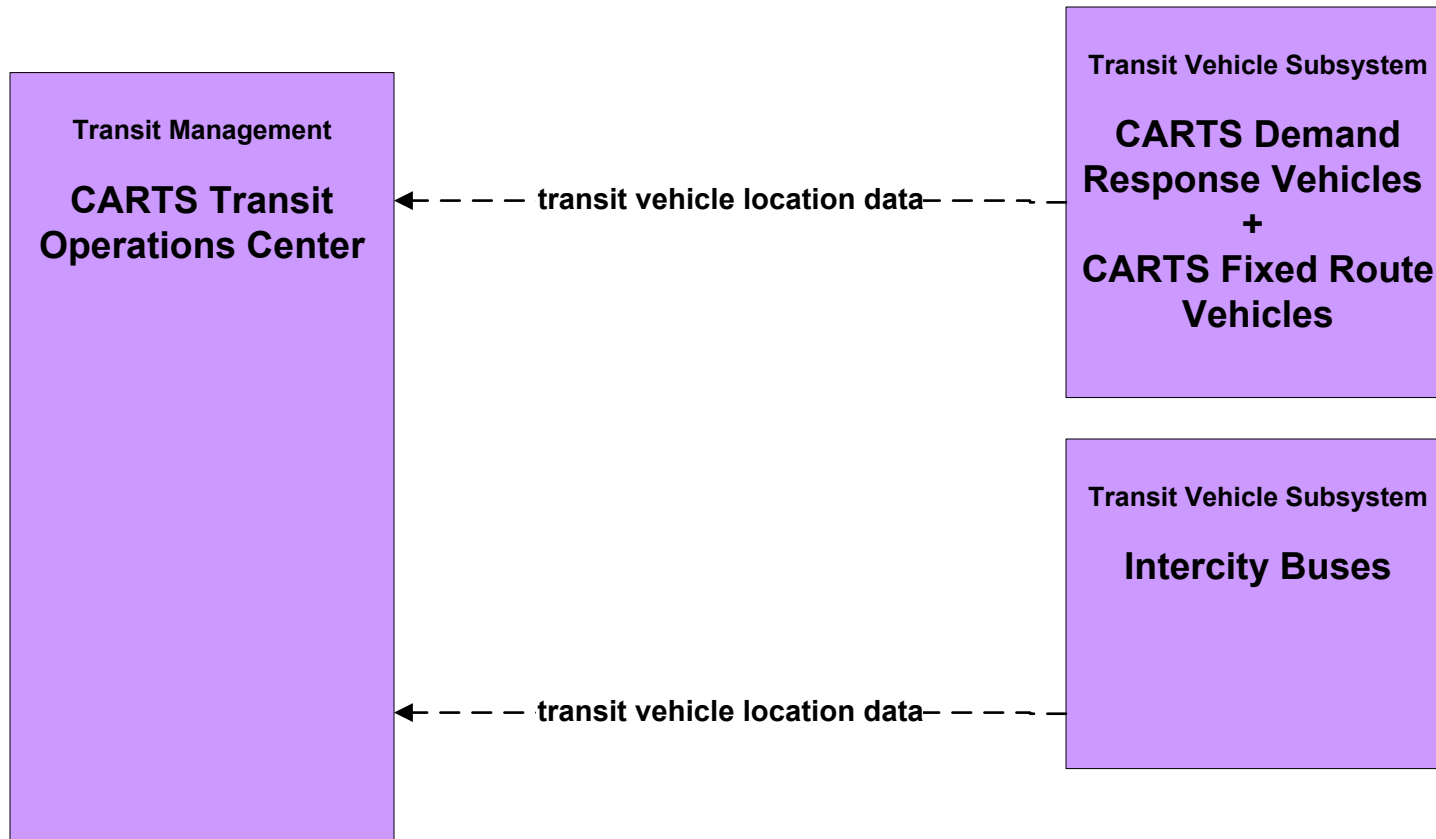
AD2 - ITS Data Warehouse Capital Area MPO (1 of 2)



AD2 - ITS Data Warehouse Capital Area MPO (2 of 2)



APTS1 - Transit Vehicle Tracking CARTS Transit

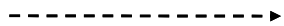


NOTE: Schedule performance will be handled by CAD AVL System

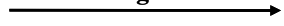
NOTE: There are separate secondary dispatch systems for both CARTS vehicles. Only a voice dispatch.

LEGEND


planned and future flow



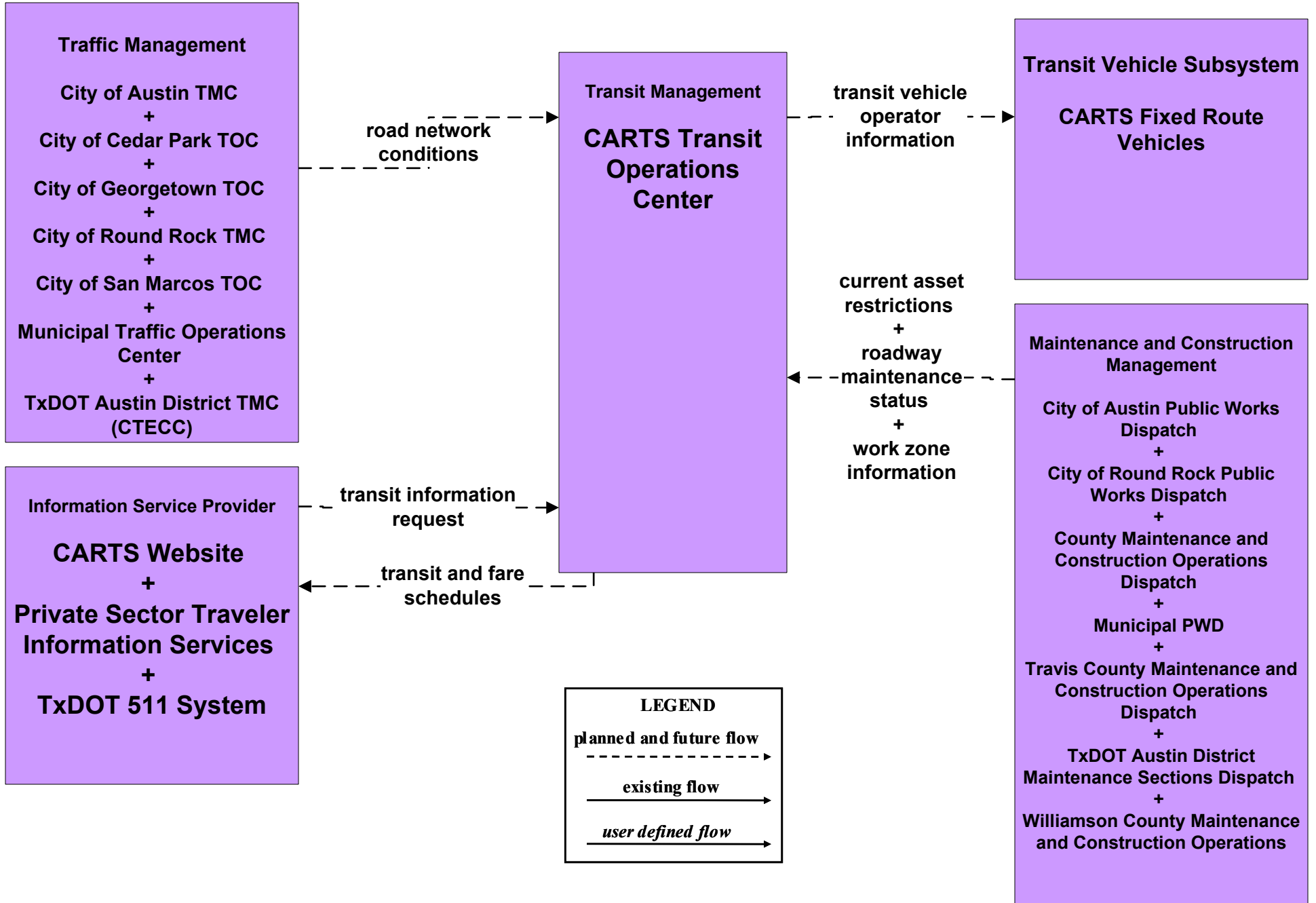
existing flow



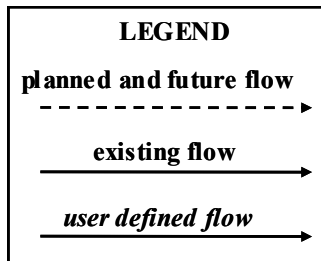
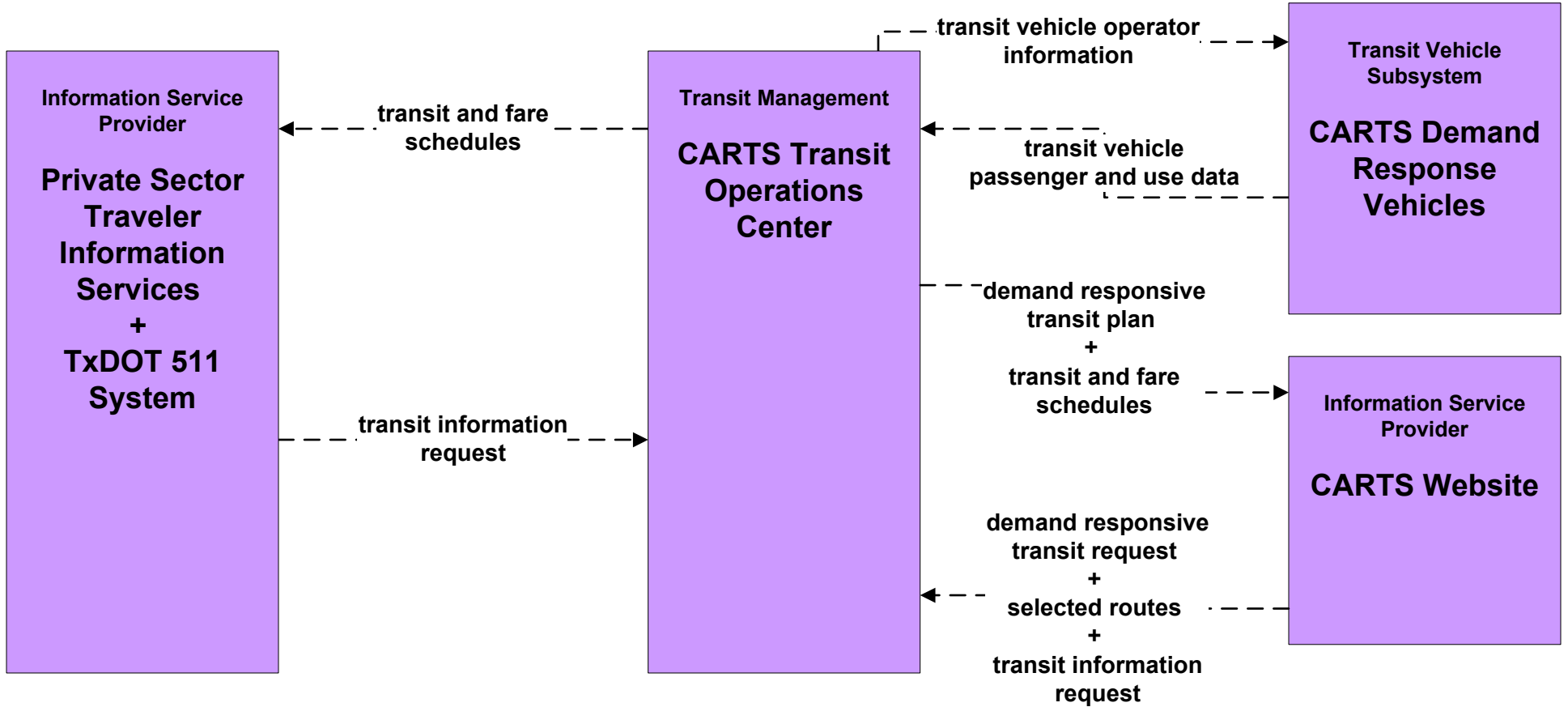
user defined flow



APTS2 - Transit Fixed-Route Operations CARTS Transit

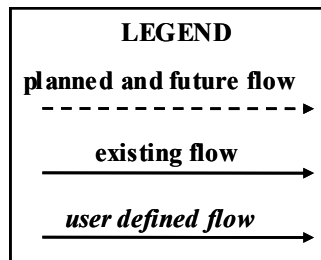
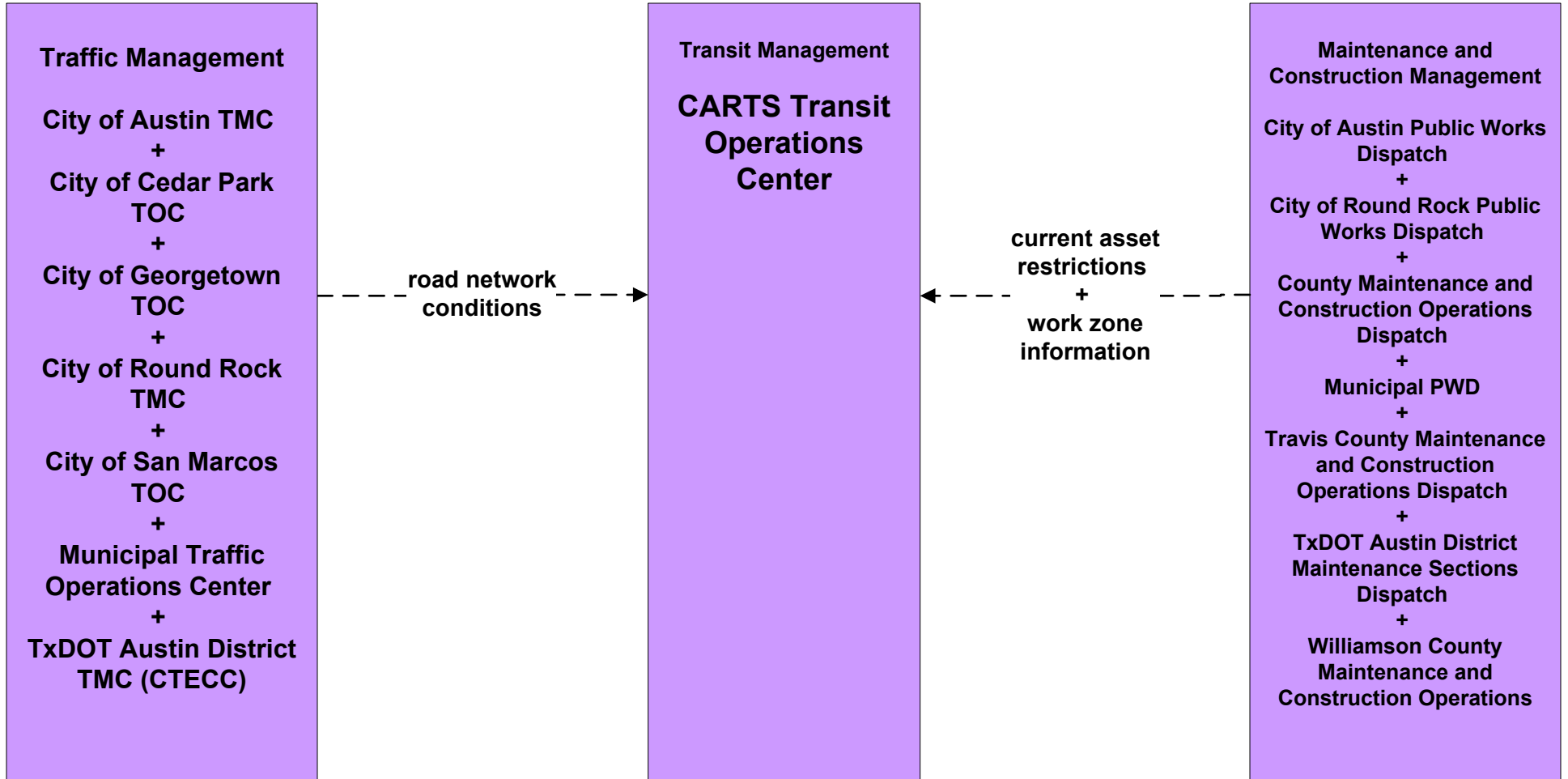


**APTS3 - Demand Response Transit Operations
CARTS Transit (1 of 2)**

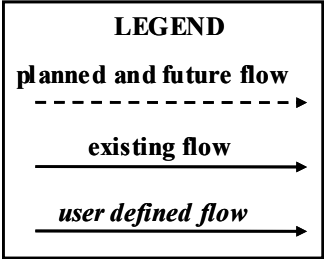
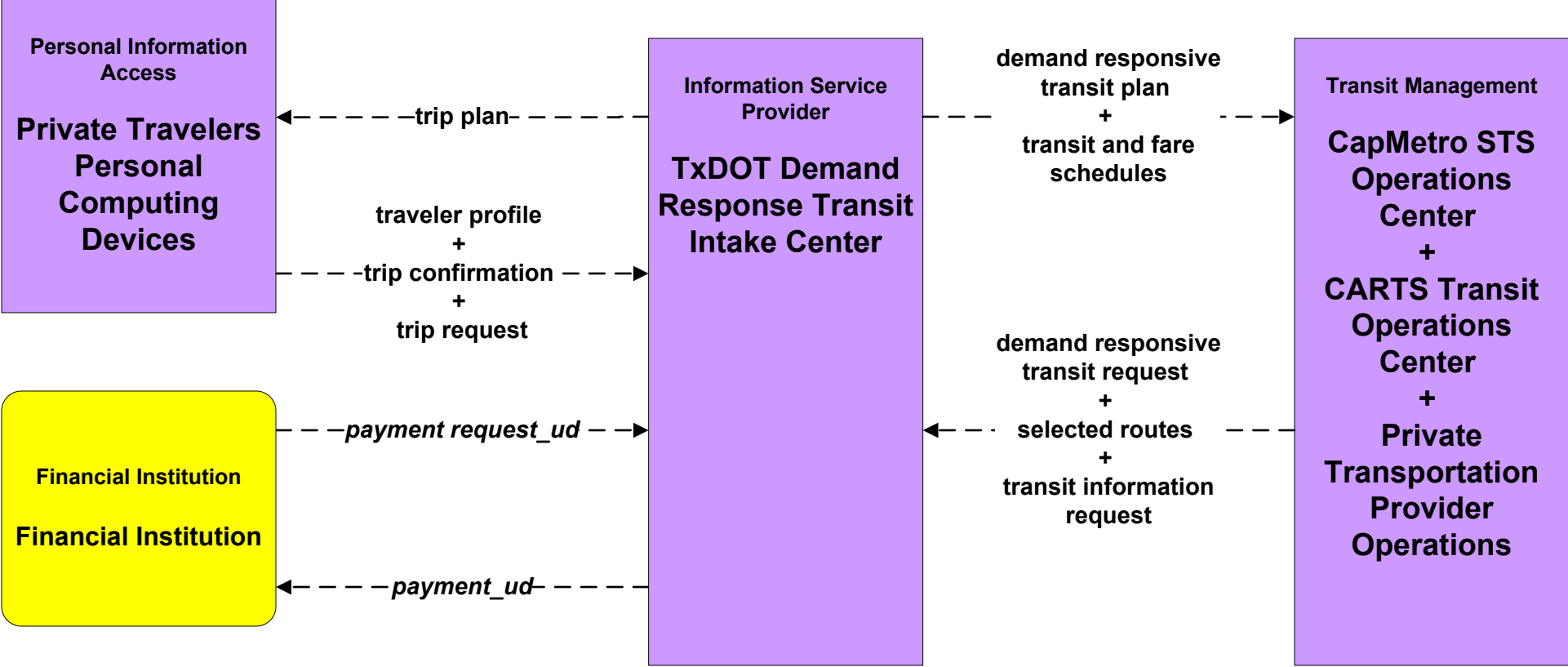


APTS3 - Demand Response Transit Operations

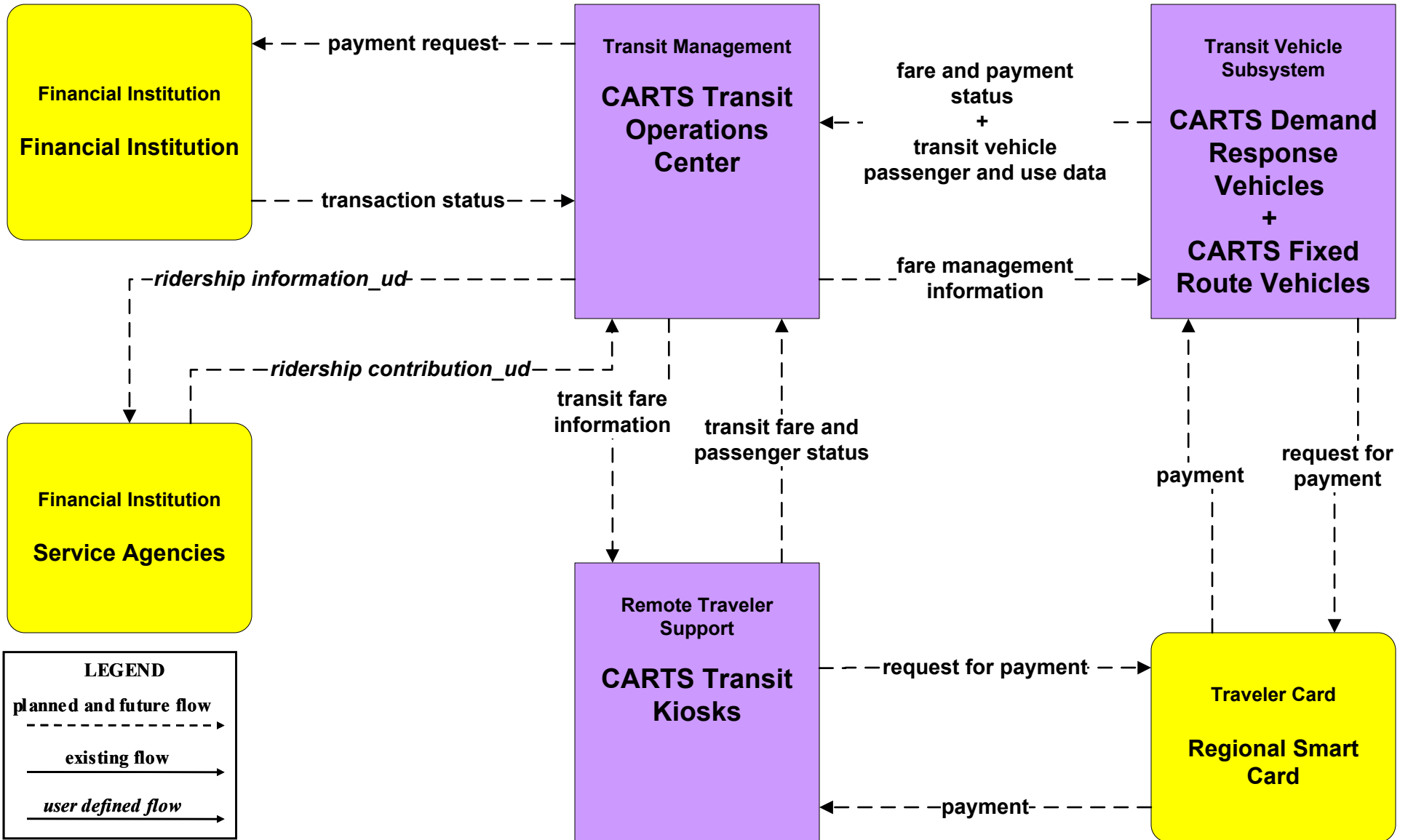
CARTS Transit (2 of 2)



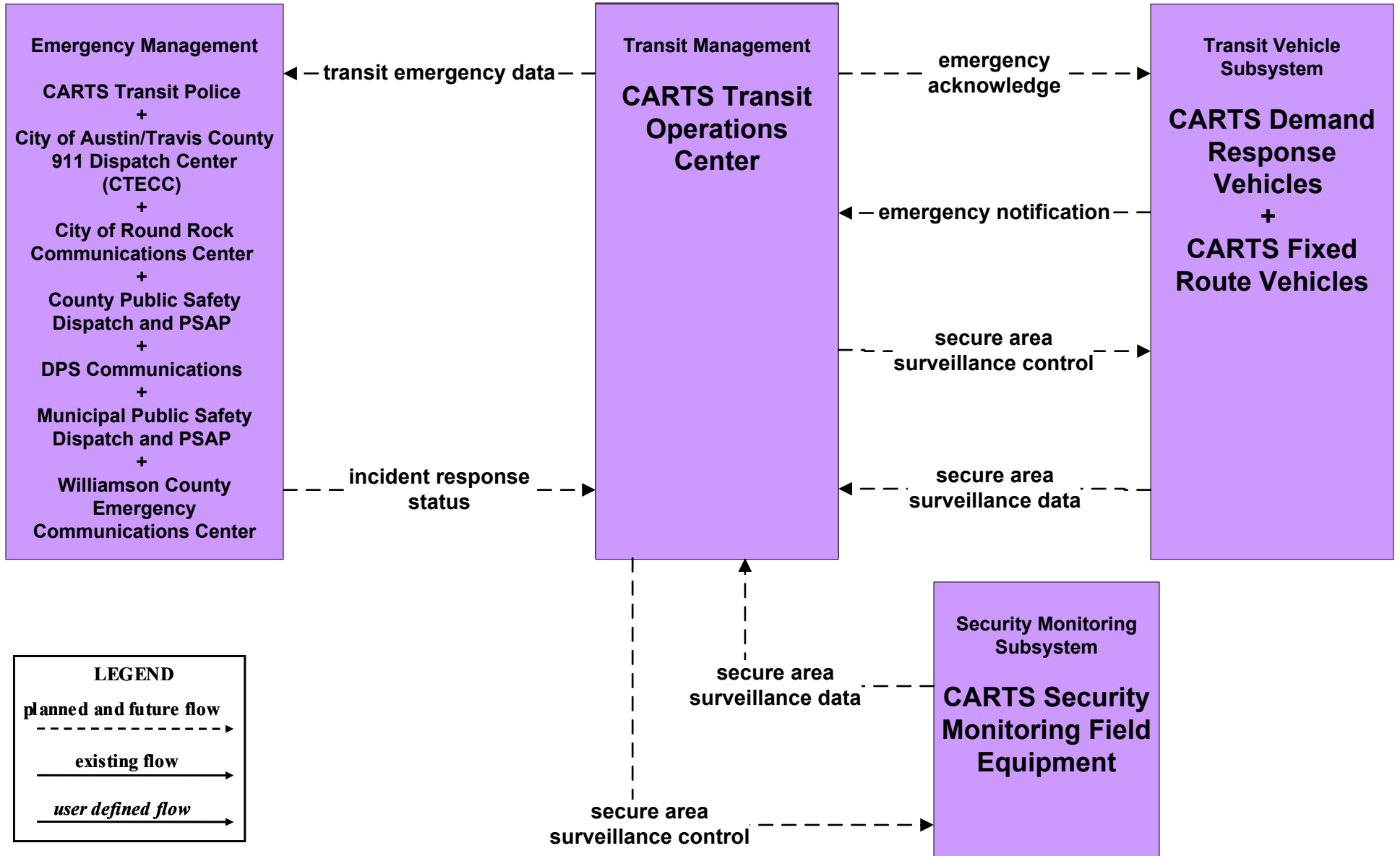
APTS3 - Demand Response Transit Operations TxDOT Demand Response Intake Center



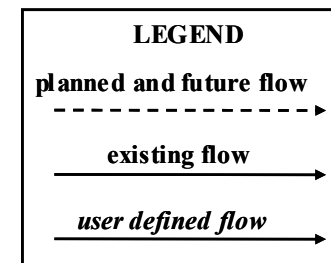
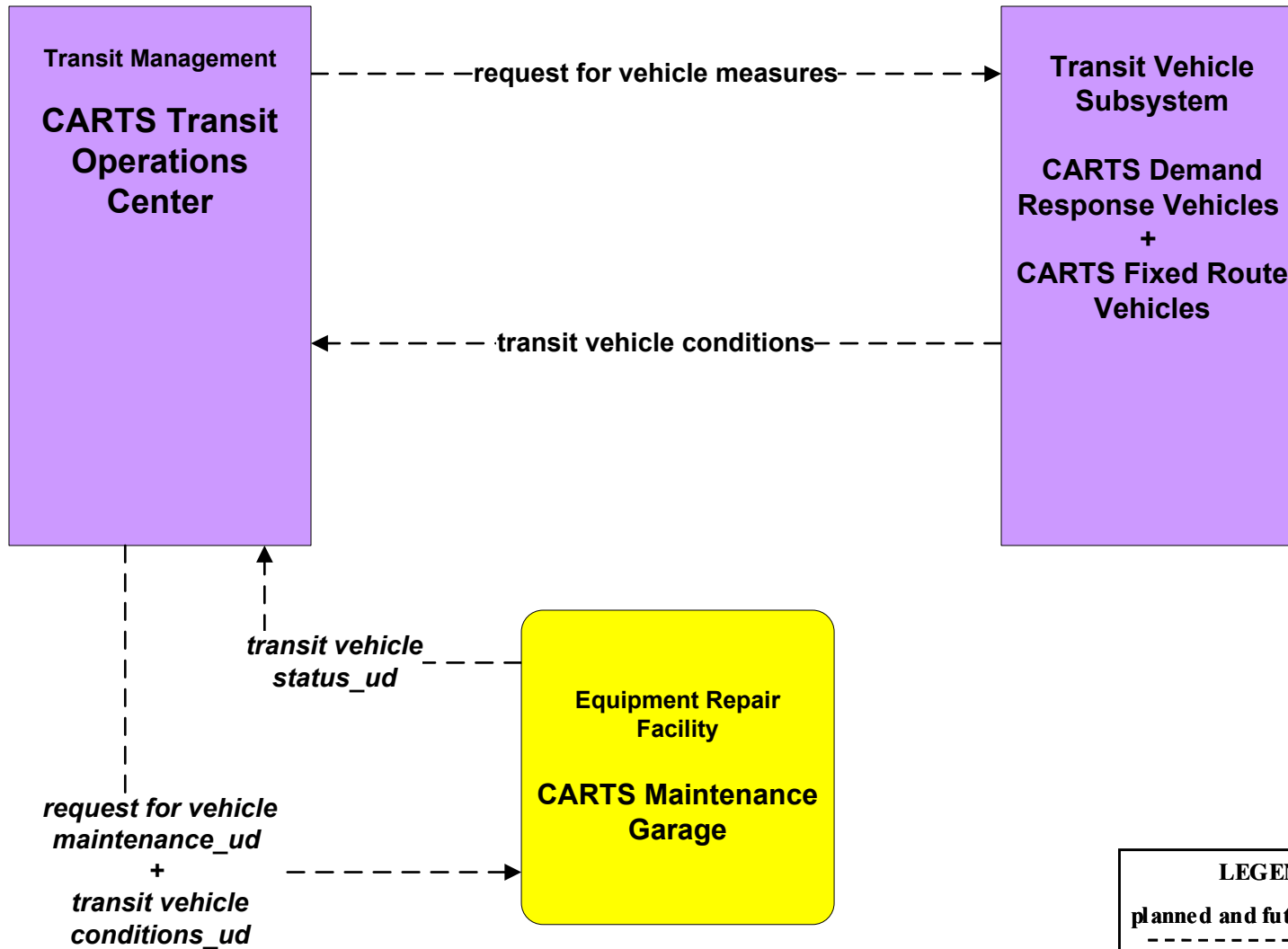
APTS4 - Transit Passenger and Fare Management CARTS Transit



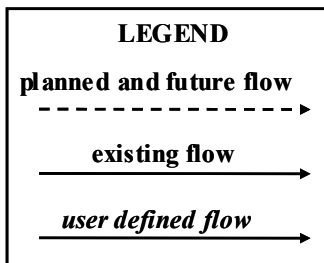
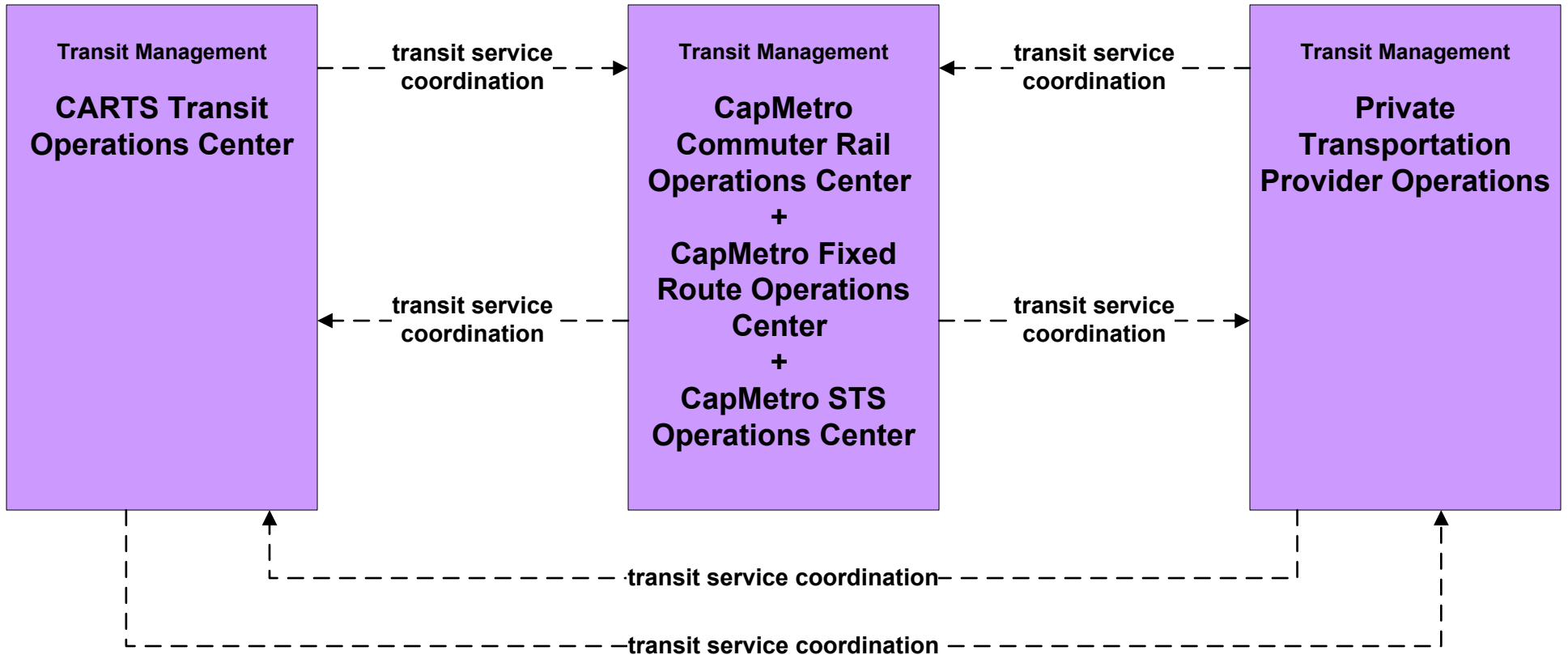
APTS5 - Transit Security CARTS Transit



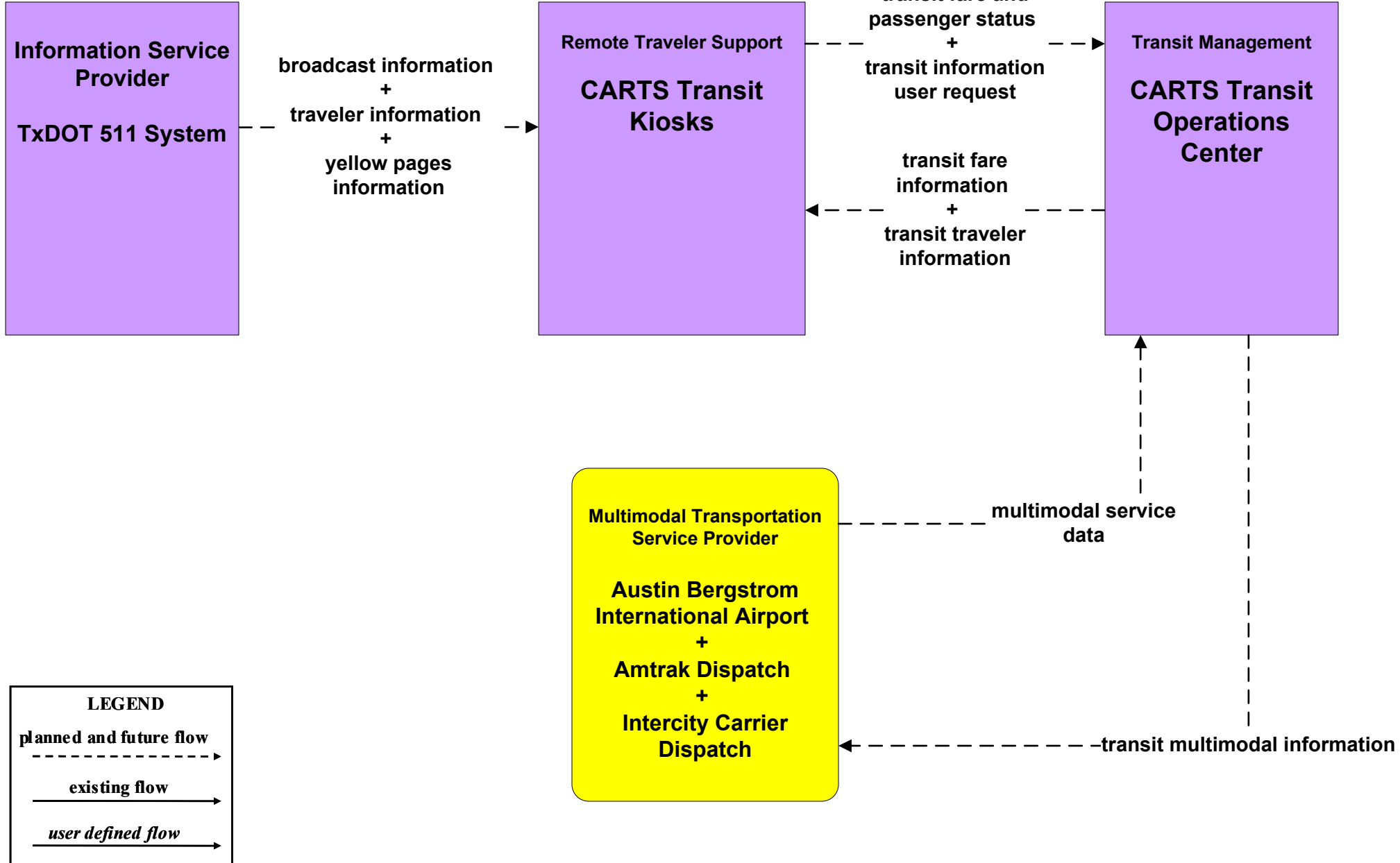
APTS6 - Transit Maintenance CARTS Transit



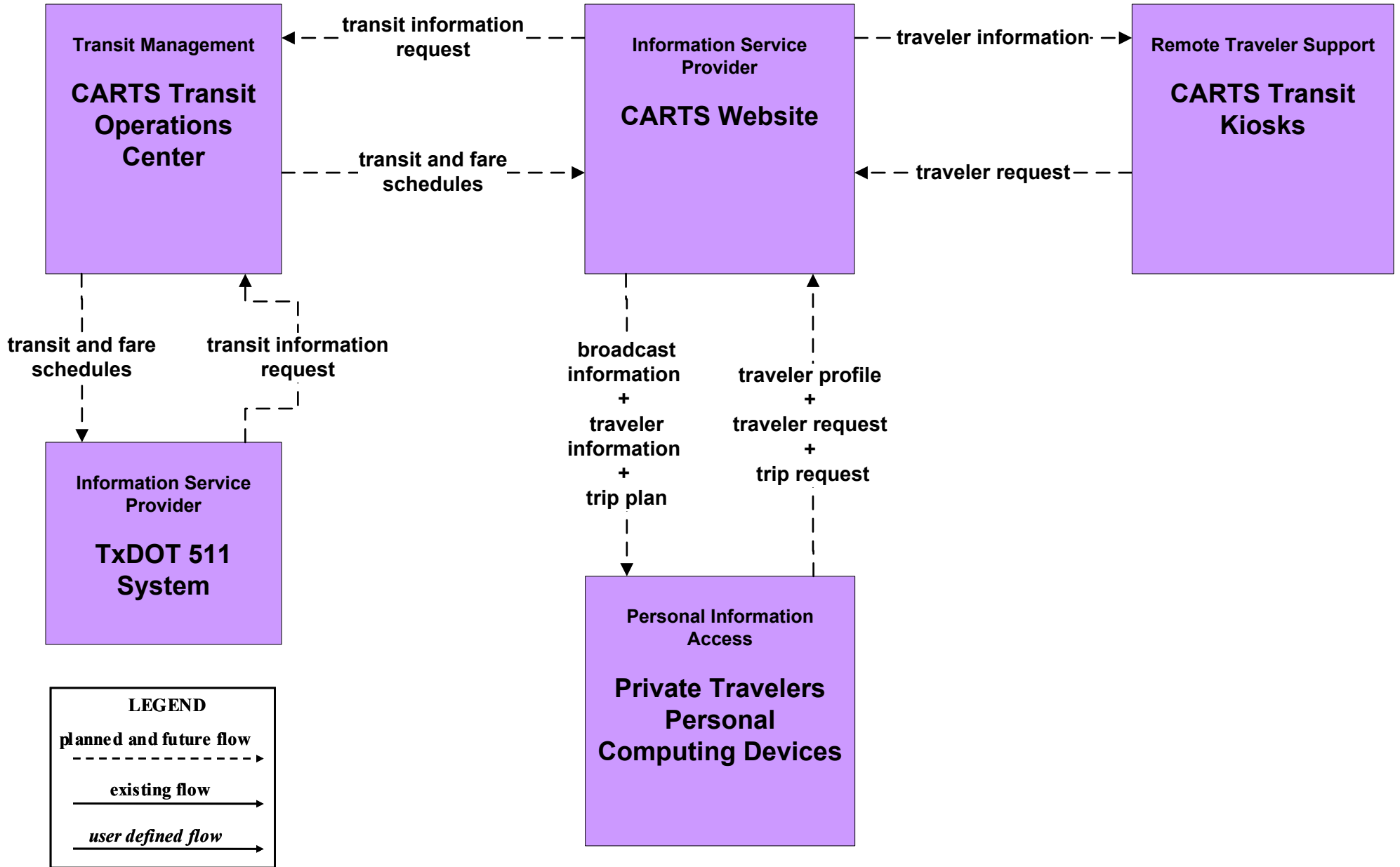
APTS7 - Multi-modal Coordination Regional Transit Coordination



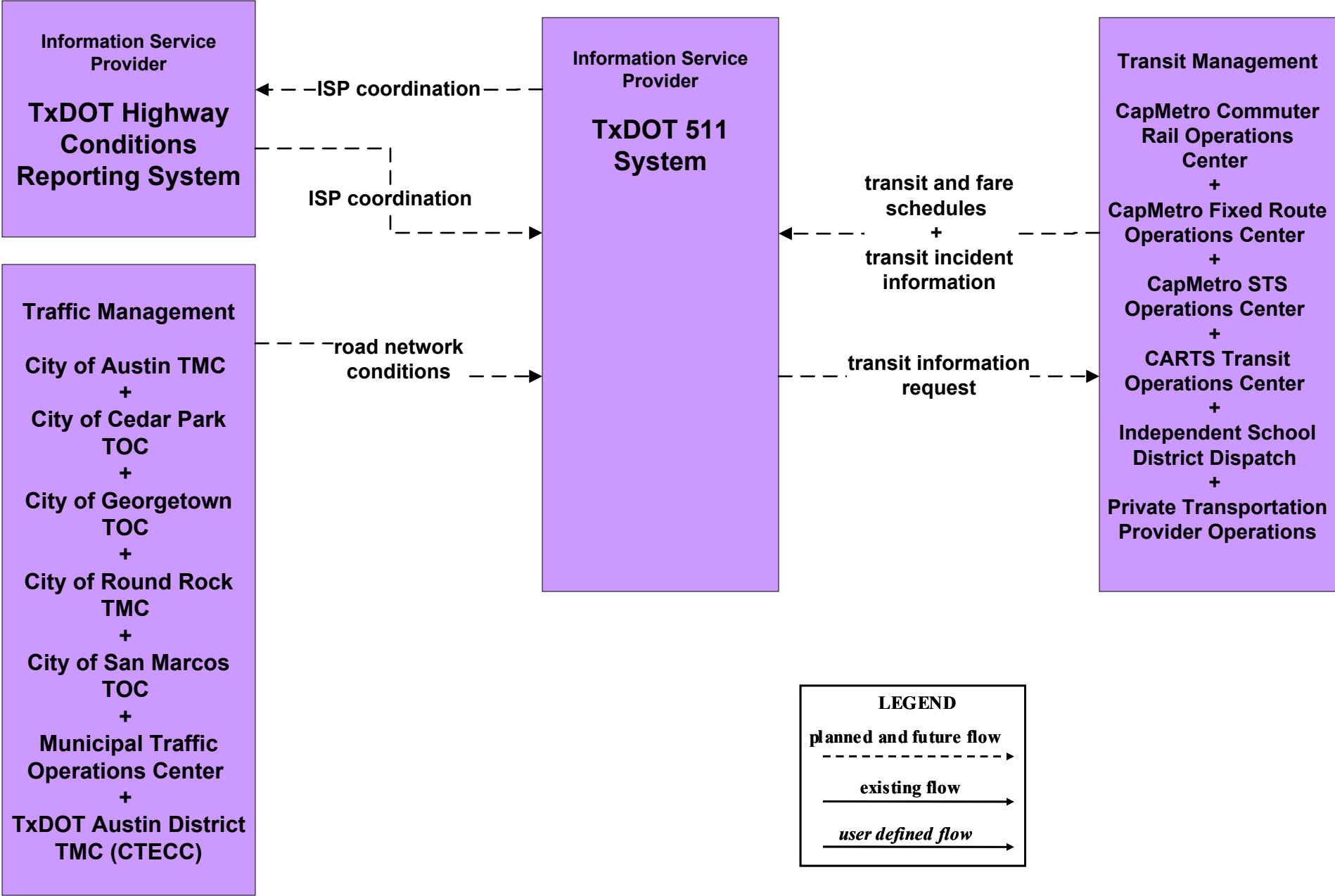
APTS7 - Multi-modal Coordination CARTS Transit



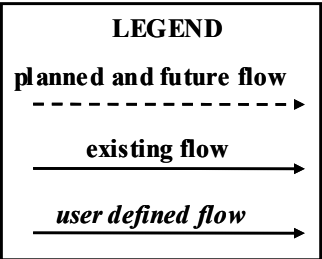
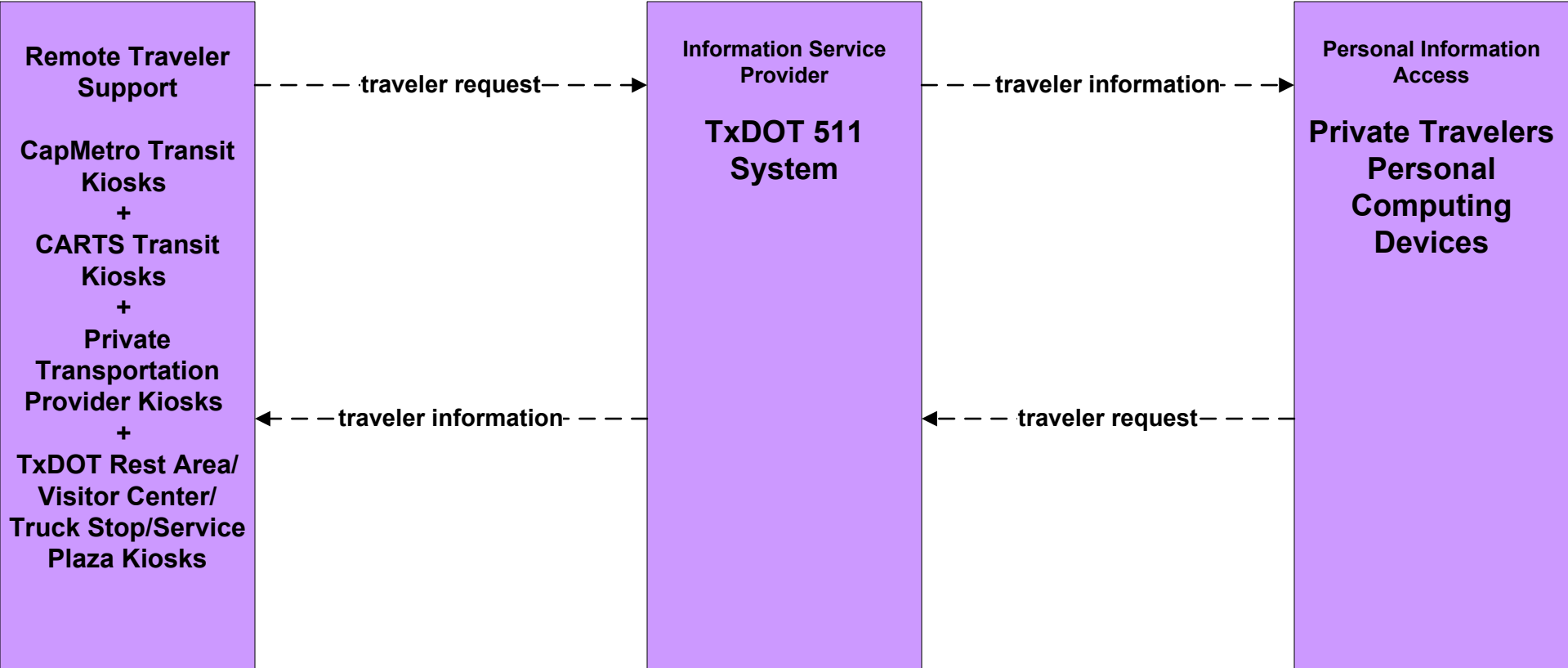
APTS8 - Transit Traveler Information CARTS Transit



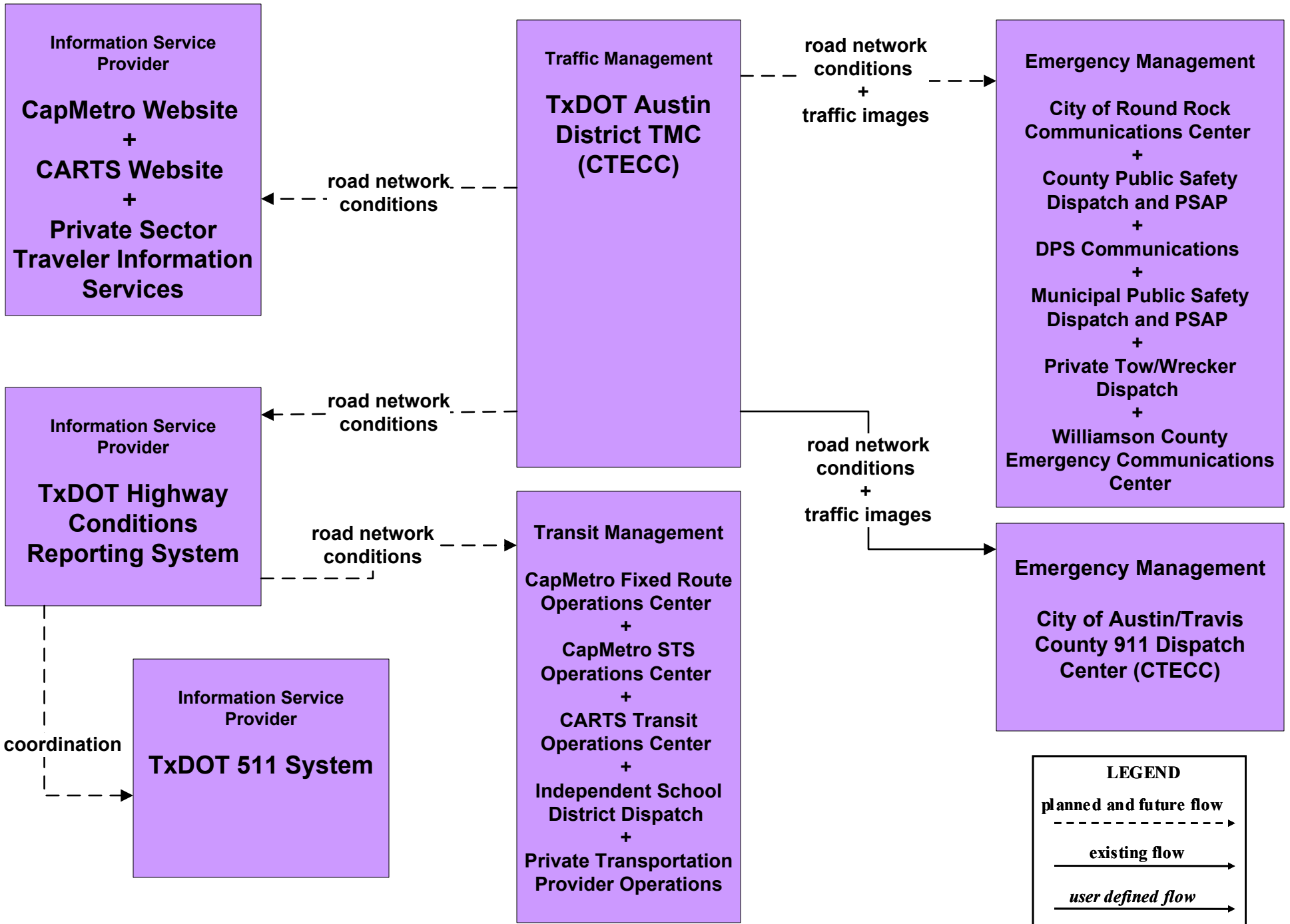
**ATIS2 - Interactive Traveler Information
TxDOT 511 (1 of 2)**



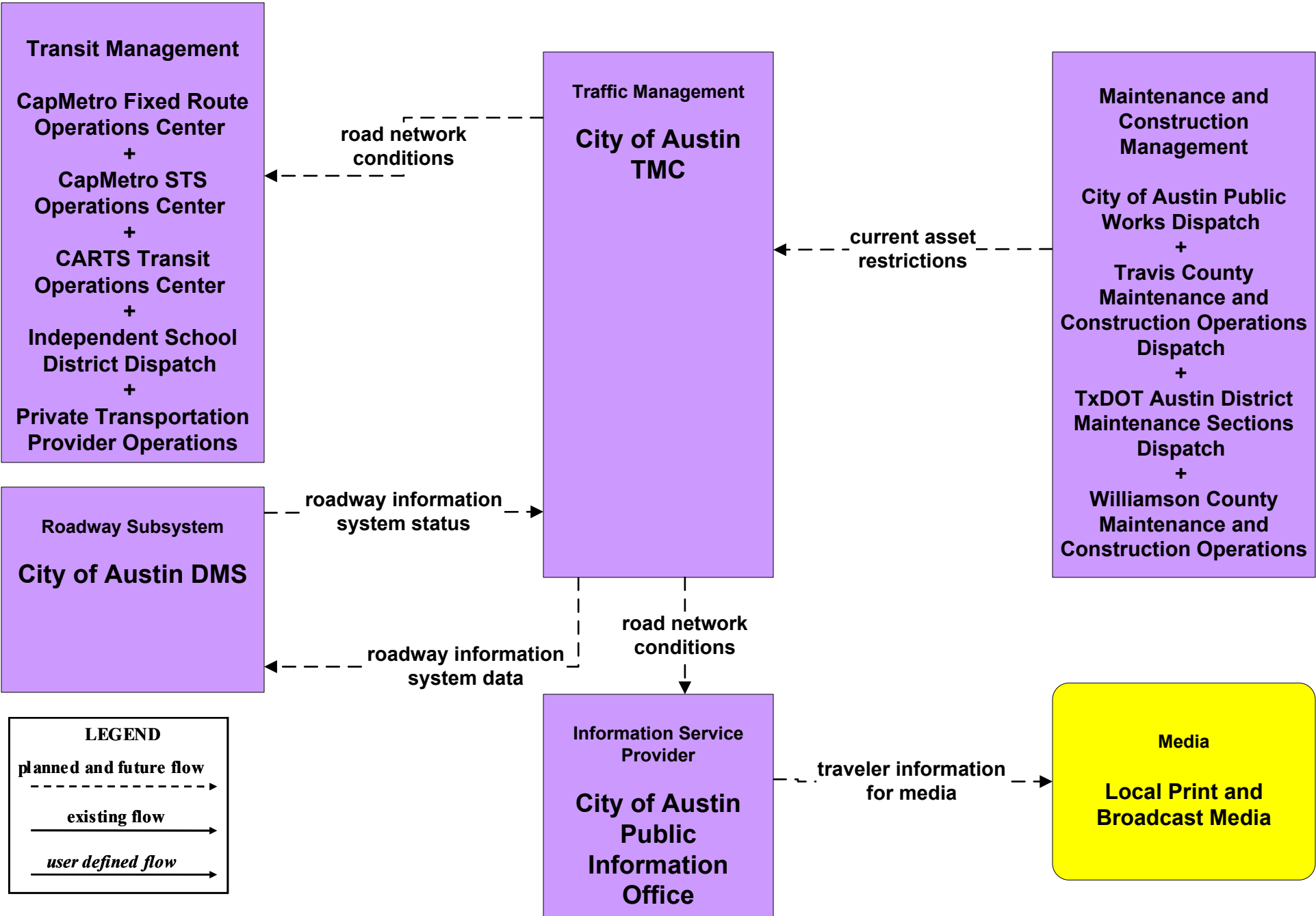
**ATIS2 - Interactive Traveler Information
TxDOT 511 (2 of 2)**



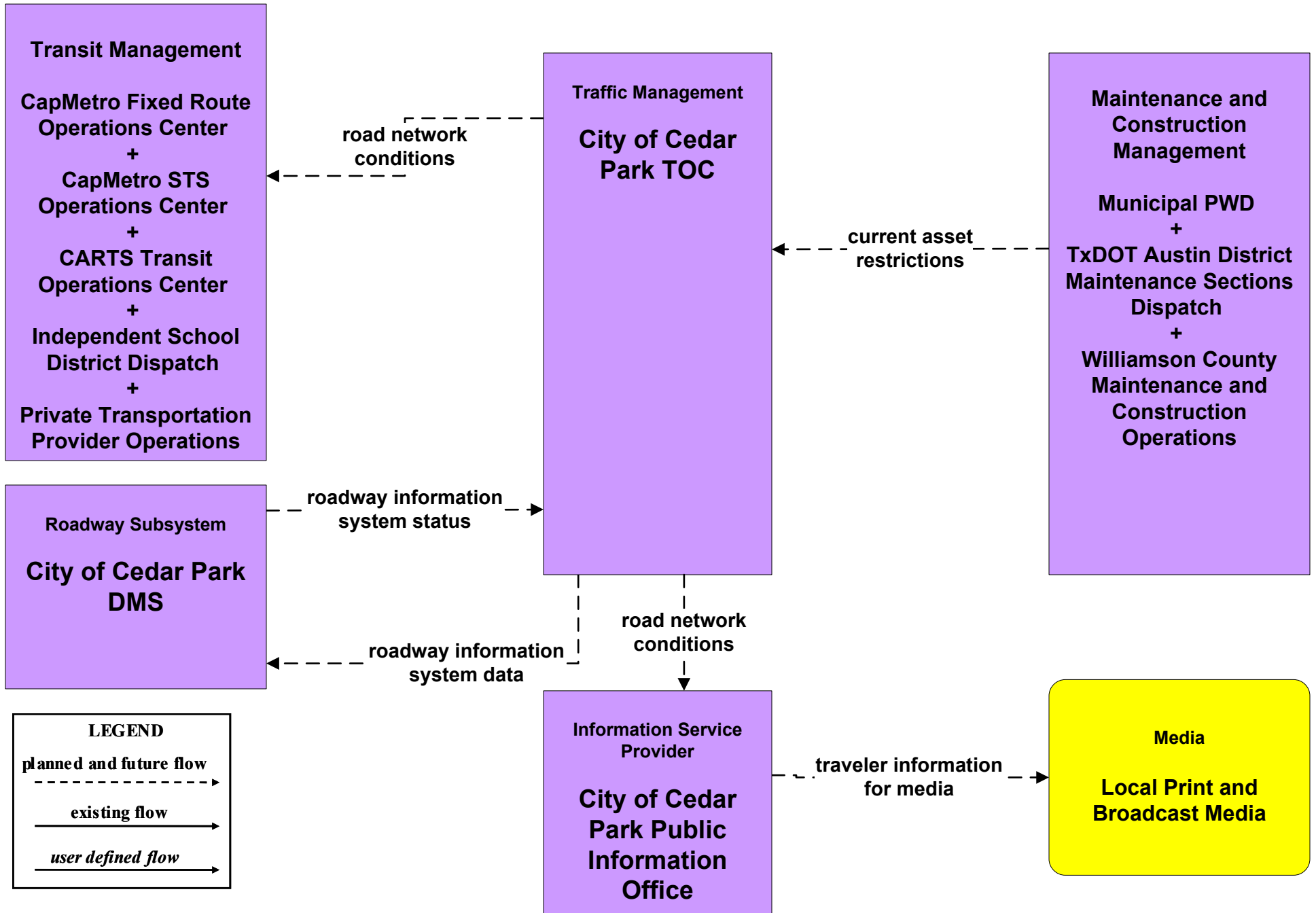
**ATMS06 - Traffic Information Dissemination
TxDOT Austin District TMC (CTECC) (2 of 2)**



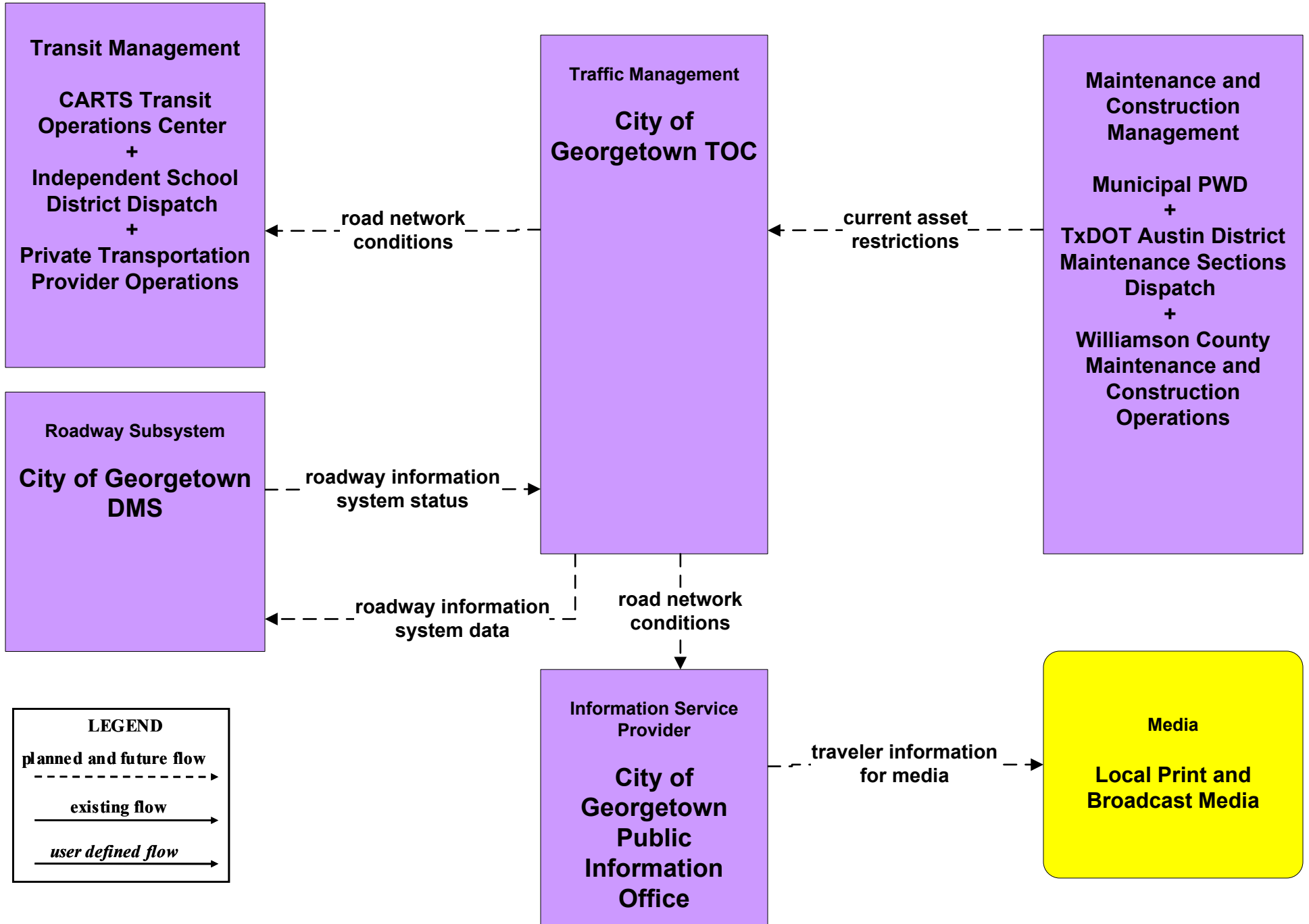
**ATMS06 - Traffic Information Dissemination
City of Austin Traffic Management Center (1 of 2)**



**ATMS06 - Traffic Information Dissemination
City of Cedar Park Traffic Operations Center (1 of 2)**

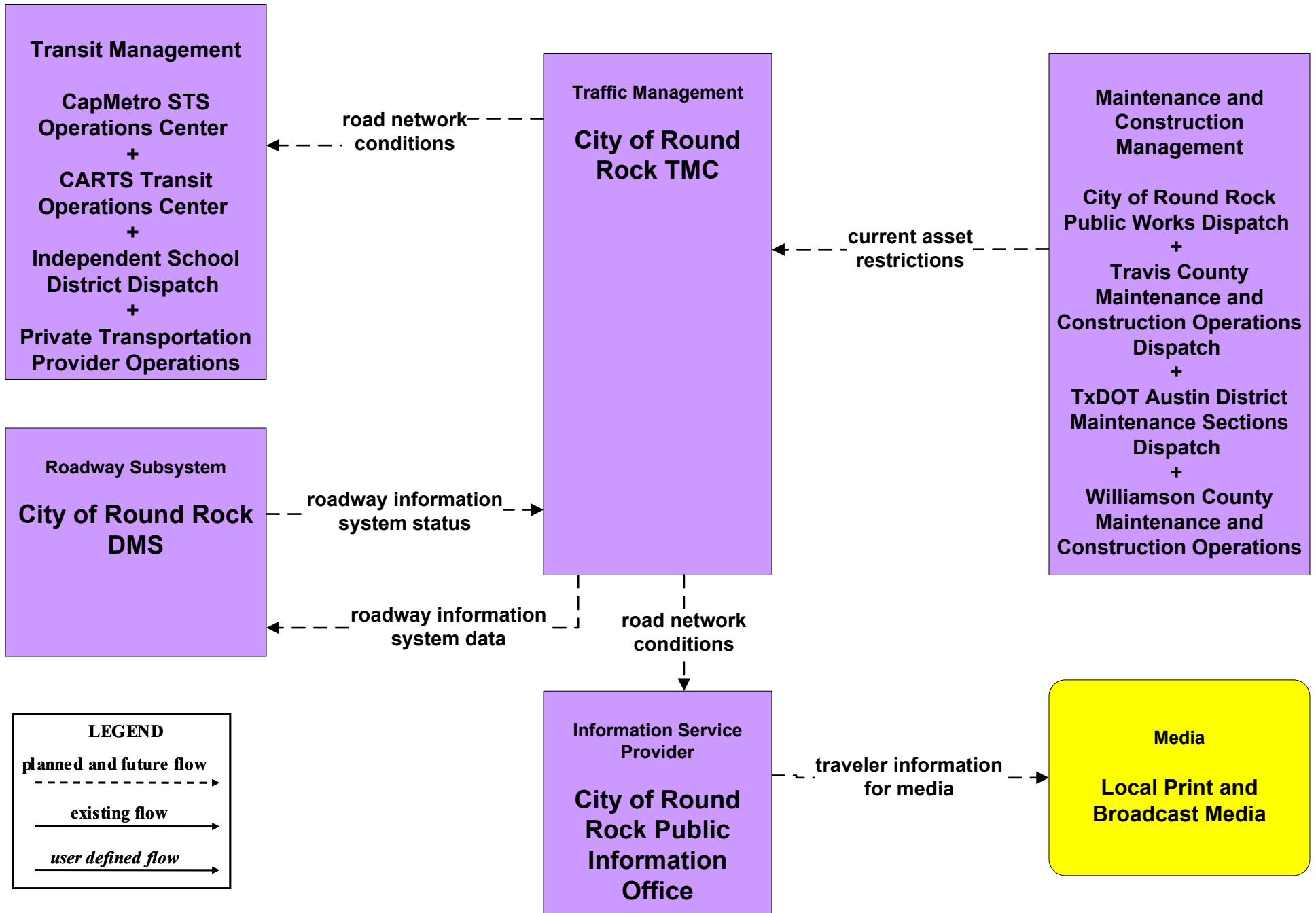


ATMS06 - Traffic Information Dissemination
City of Georgetown Traffic Operations Center (1 of 2)

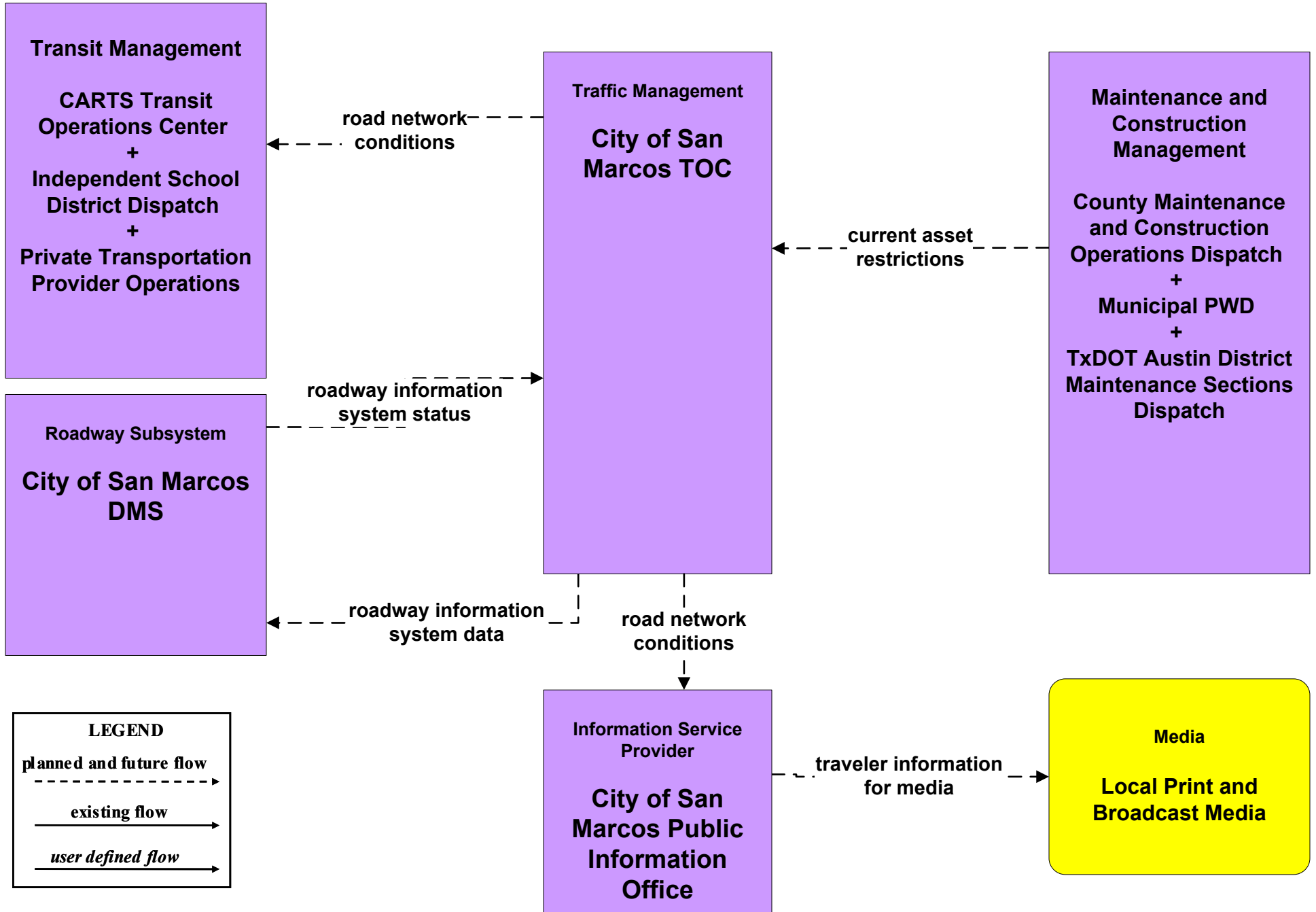


ATMS06 - Traffic Information Dissemination

City of Round Rock Traffic Management Center (1 of 2)

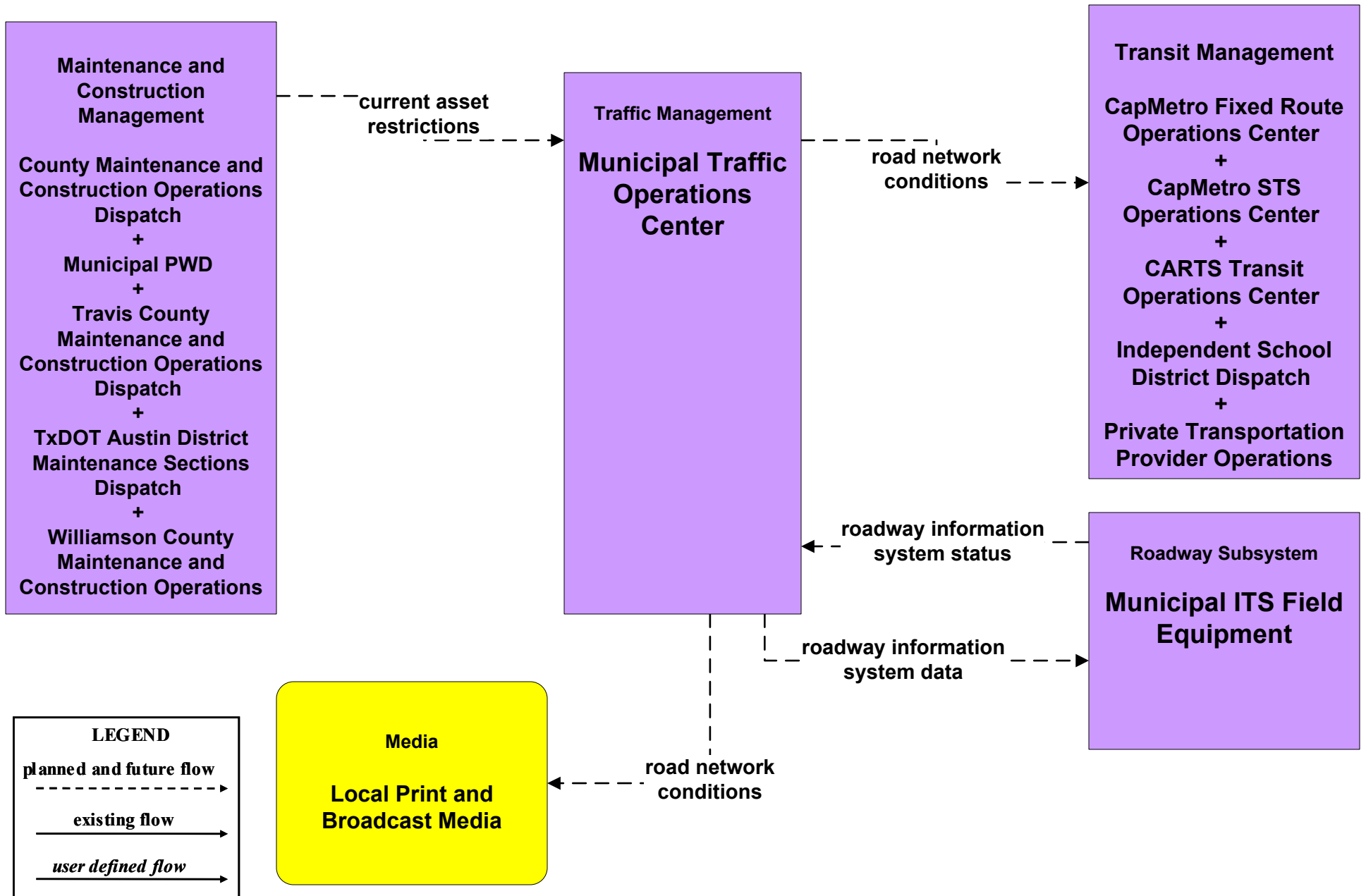


ATMS06 - Traffic Information Dissemination
City of San Marcos Traffic Operations Center (1 of 2)

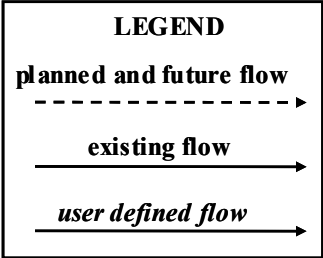
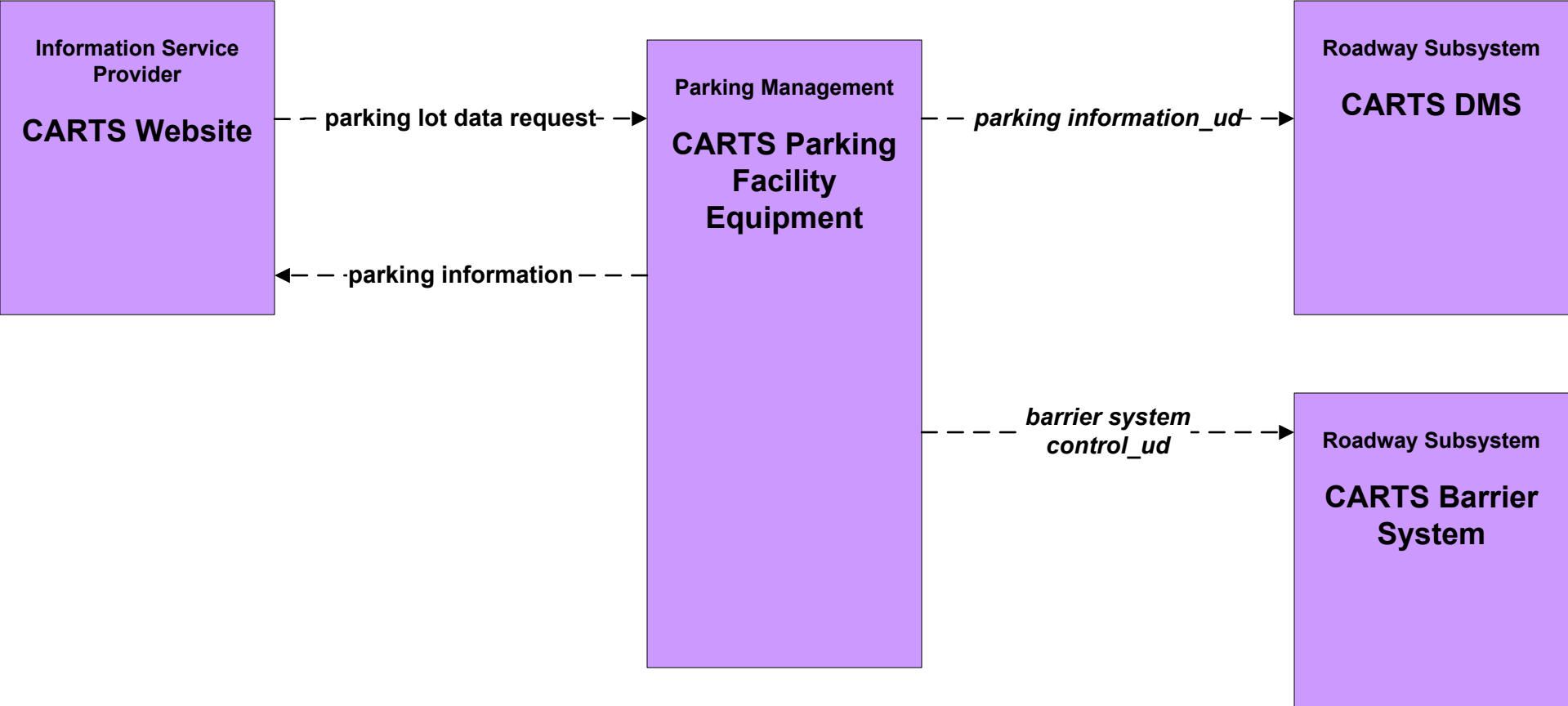


ATMS06 - Traffic Information Dissemination

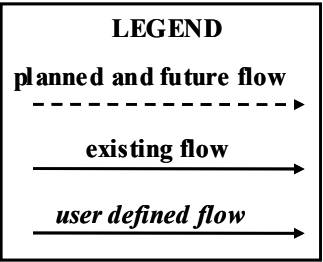
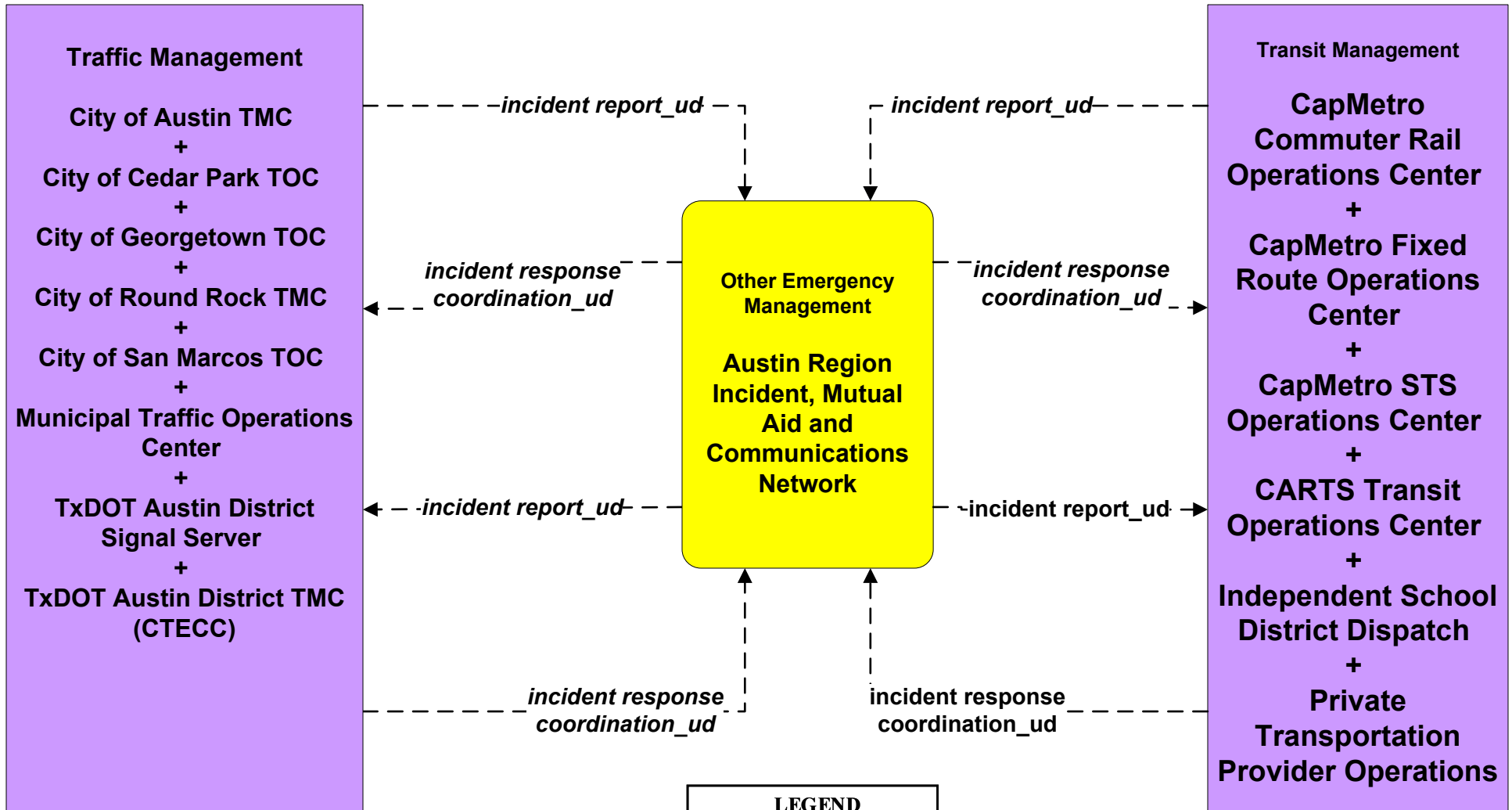
Municipal Traffic Operations Center (1 of 2)



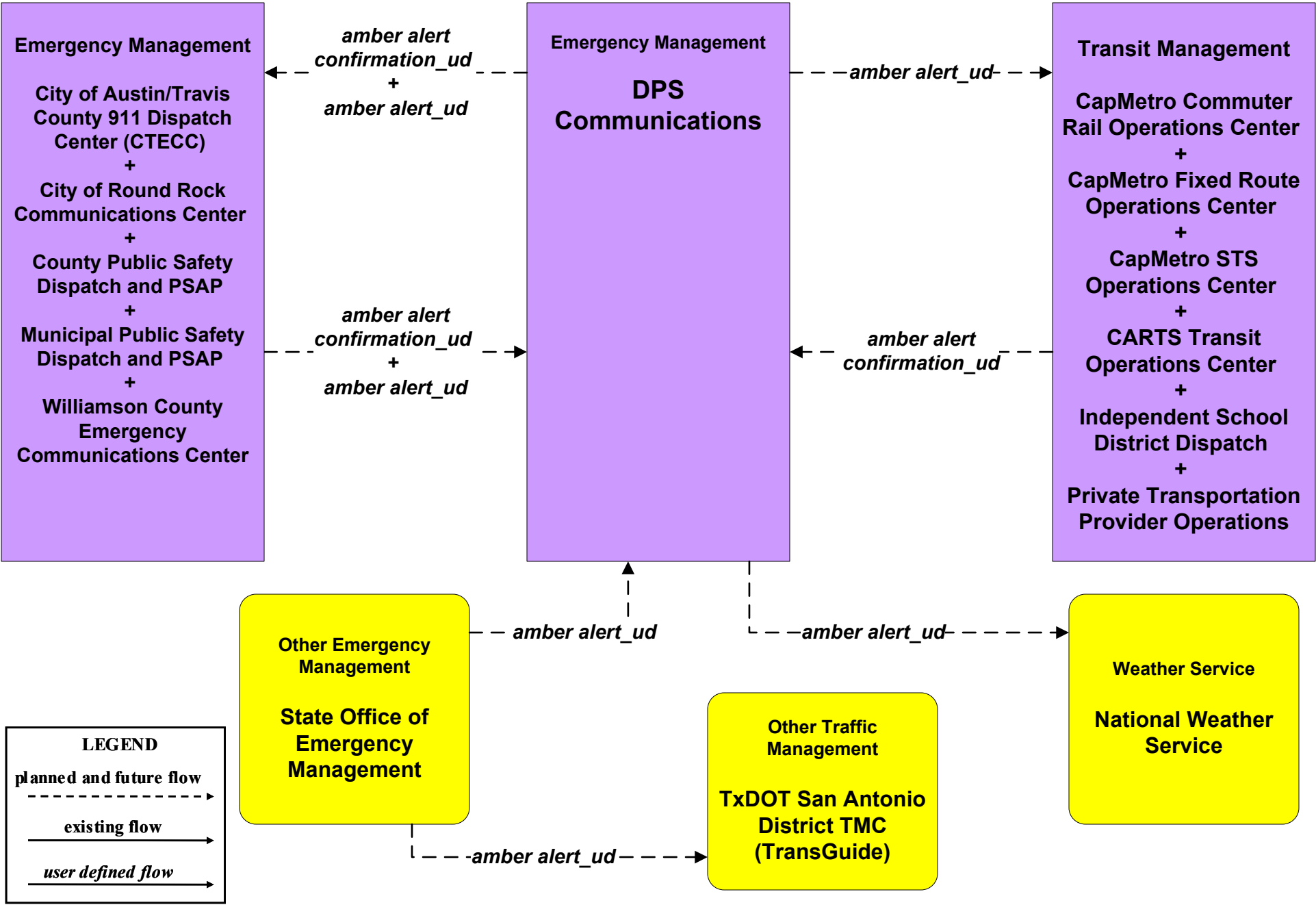
**ATMS16 - Parking Facility Management
CARTS**



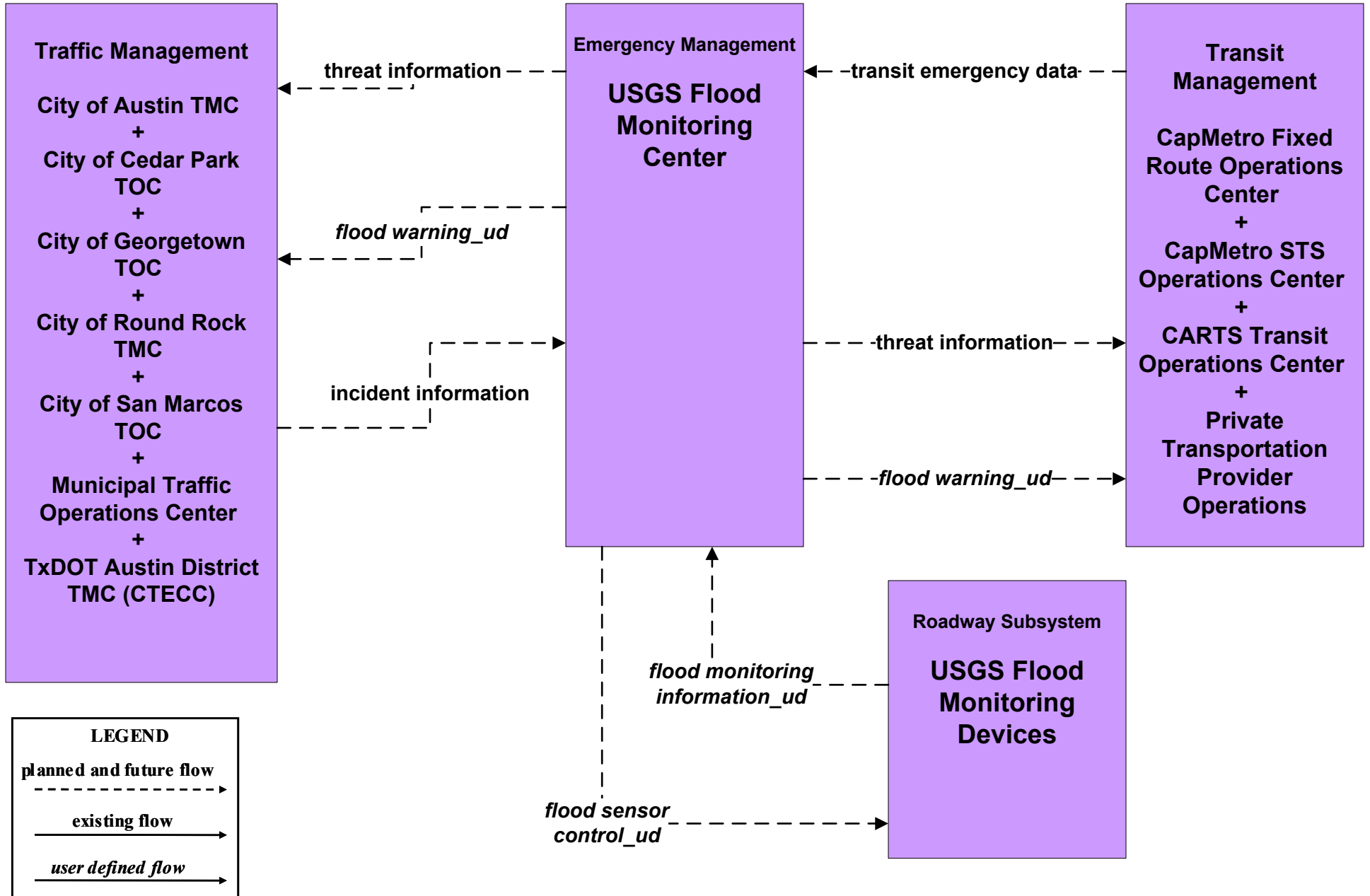
**EM01 - Emergency Call-Taking and Dispatch
(Other EM to TMS/TRMS)**



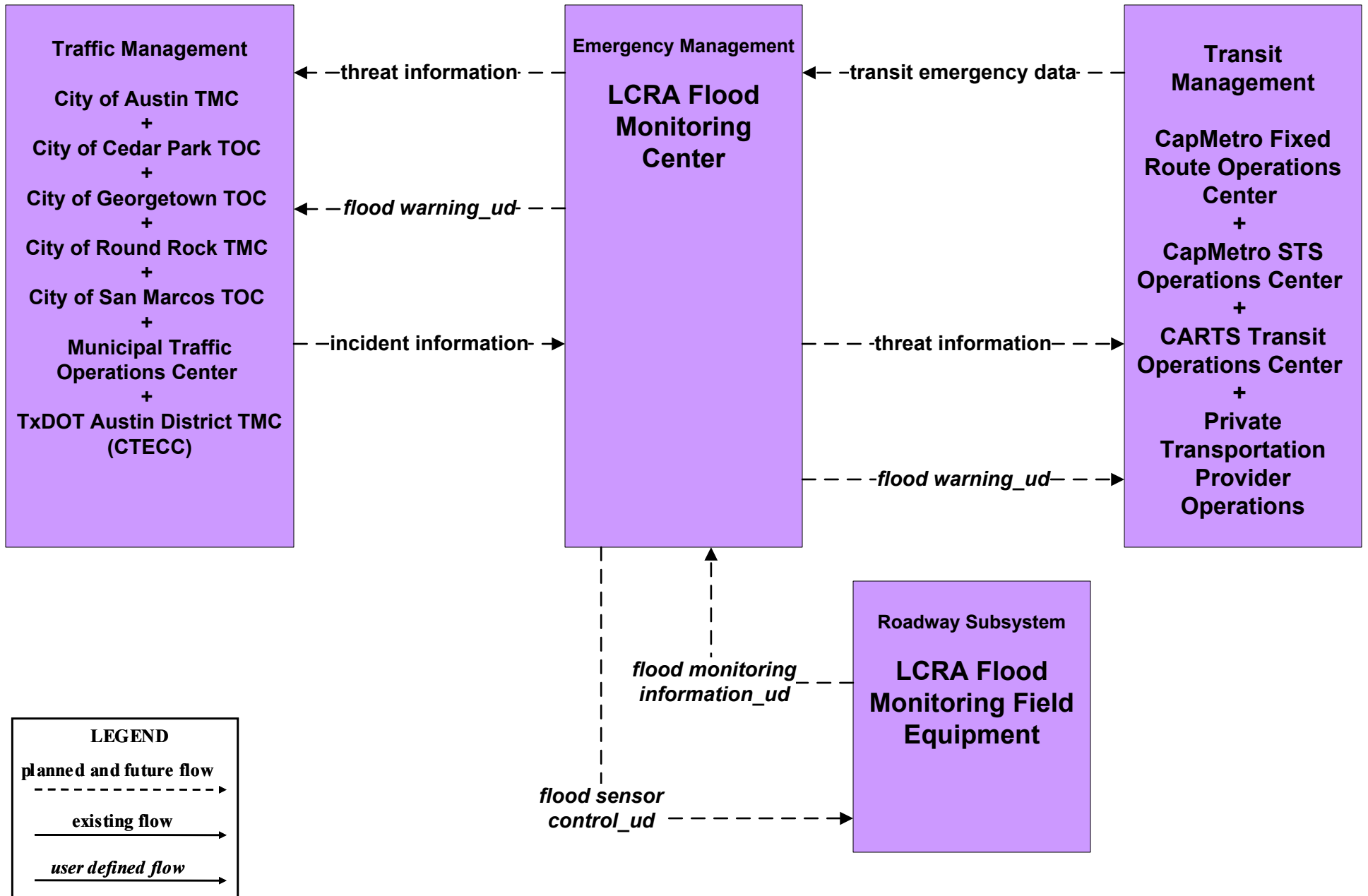
**EM06 - Wide Area Alert
Statewide Amber Alert (1 of 2)**



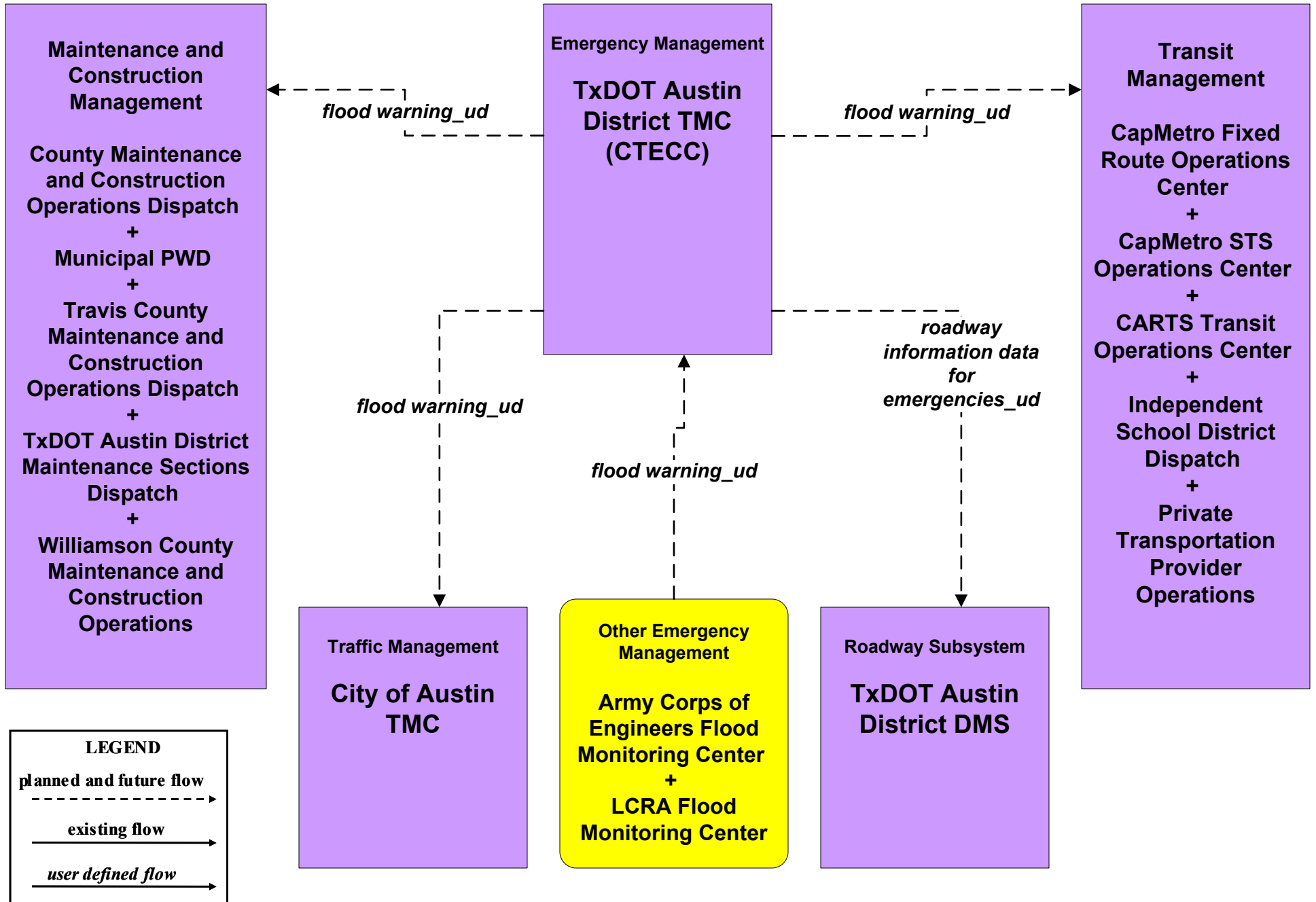
EM07 - Early Warning System USGS – Flood Information Dissemination



EM07 - Early Warning System LCRA – Flood Information Dissemination

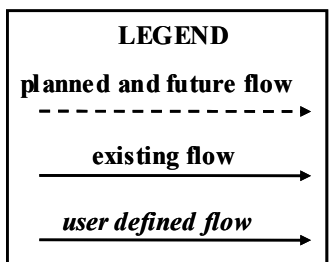
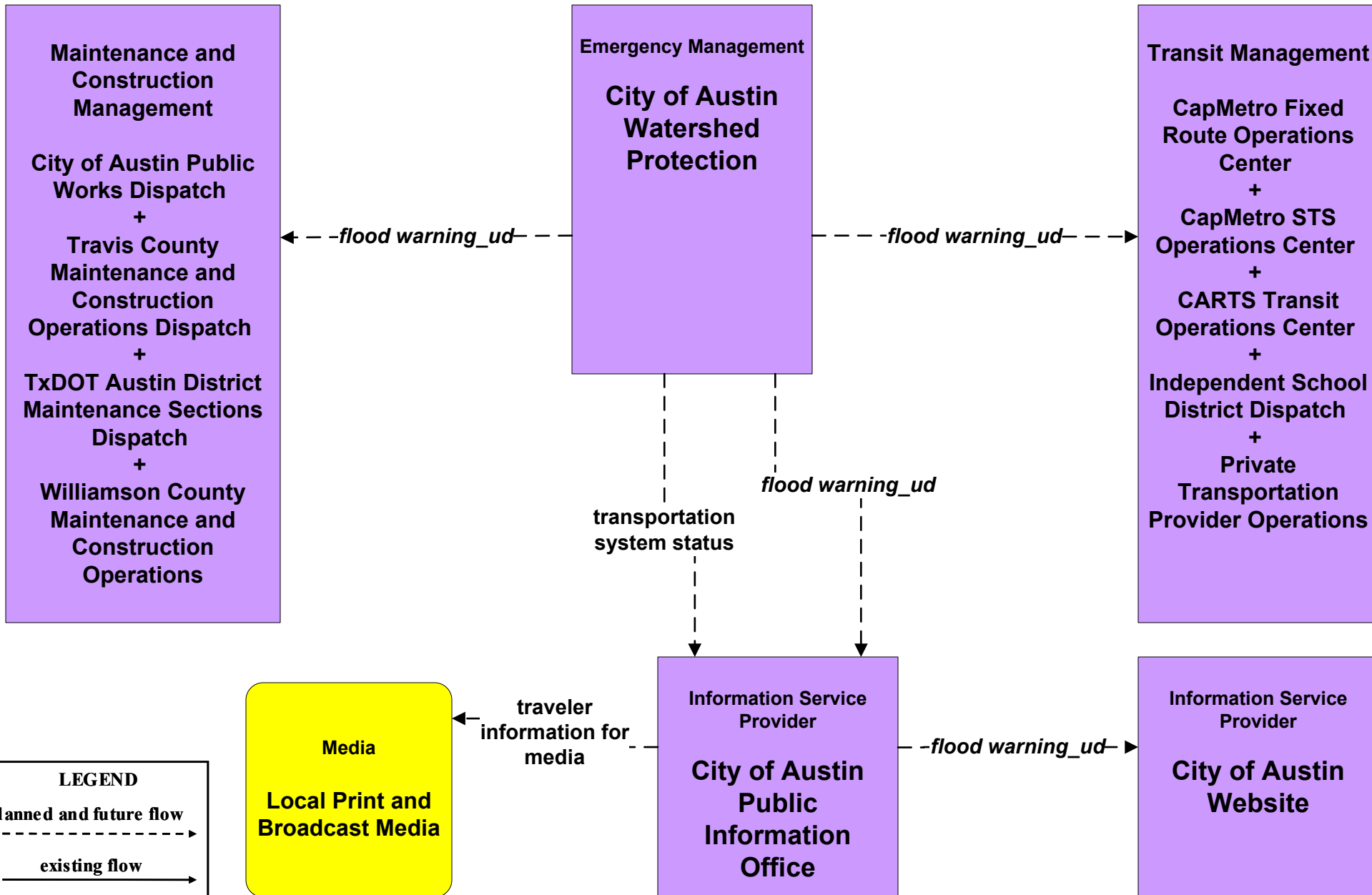


**EM07 - Early Warning System
Flood Monitoring – TxDOT (2 of 2)**

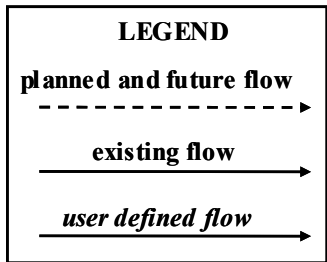
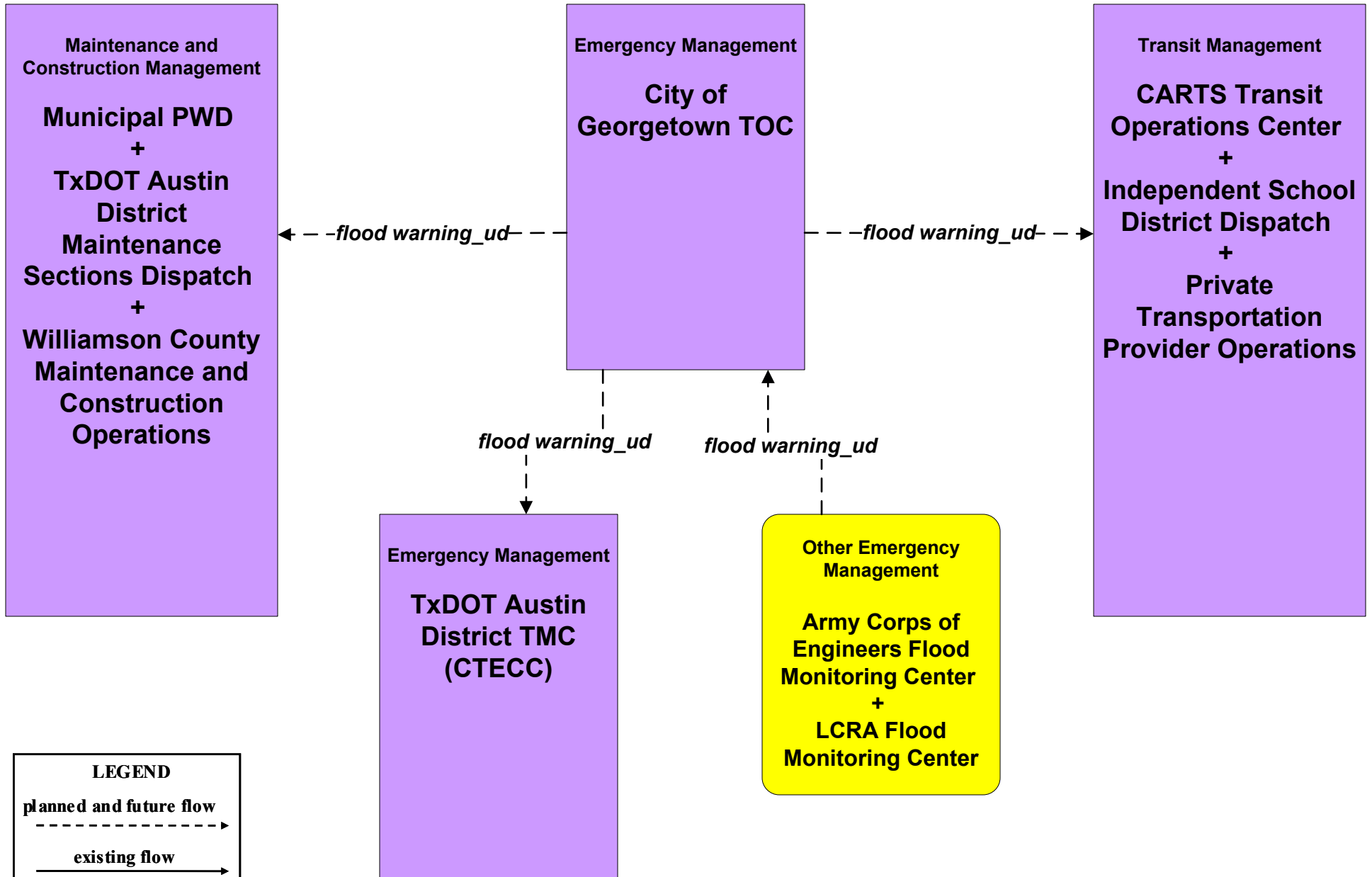


EM07 - Early Warning System

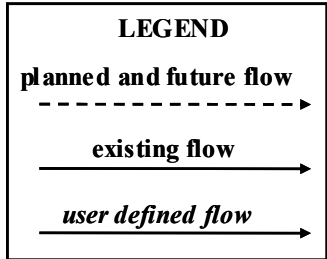
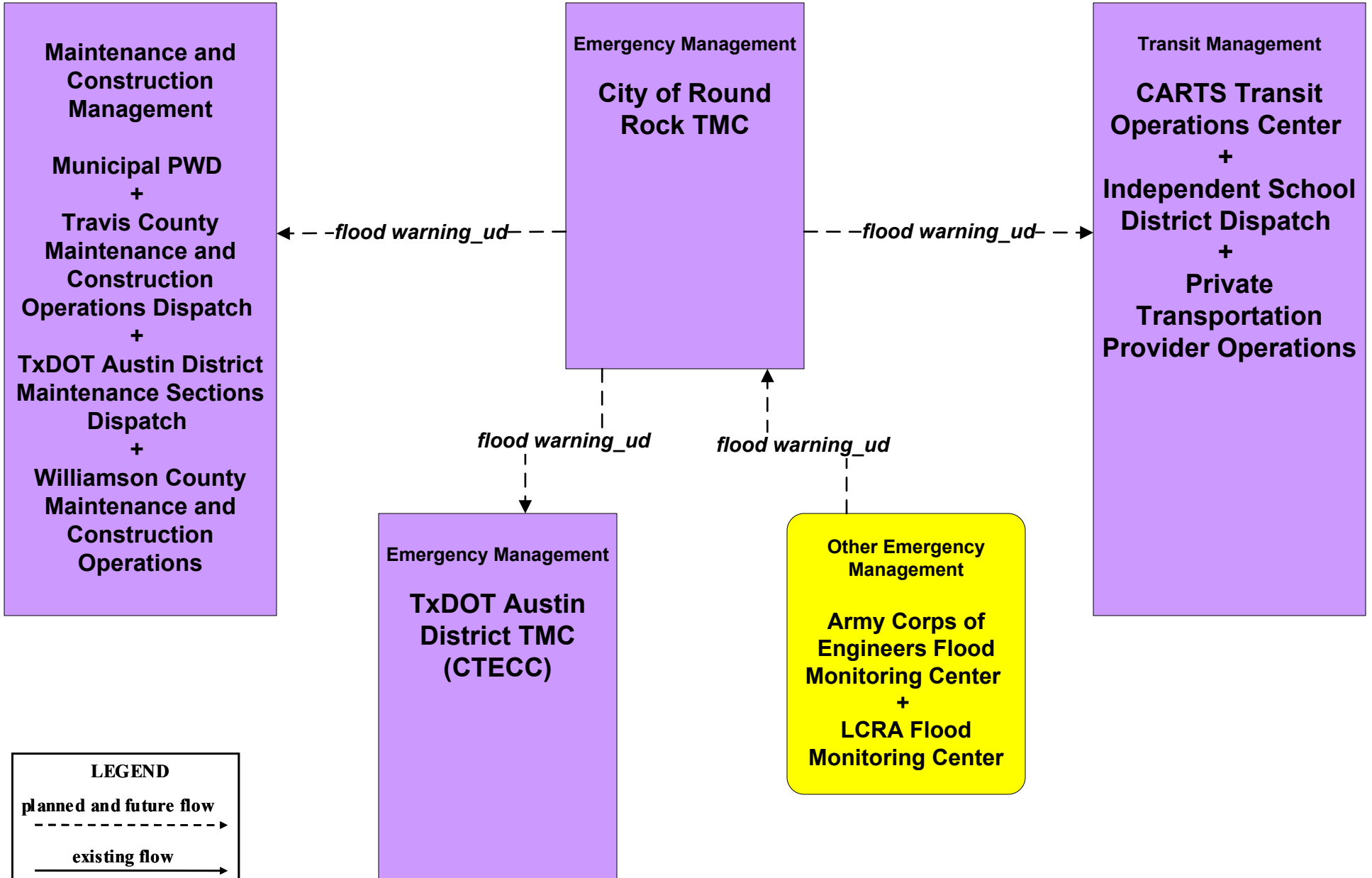
Flood Monitoring – City of Austin (2 of 2)



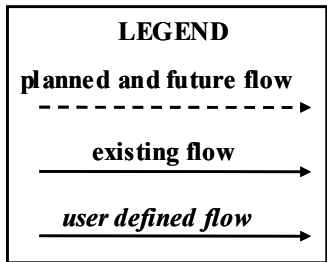
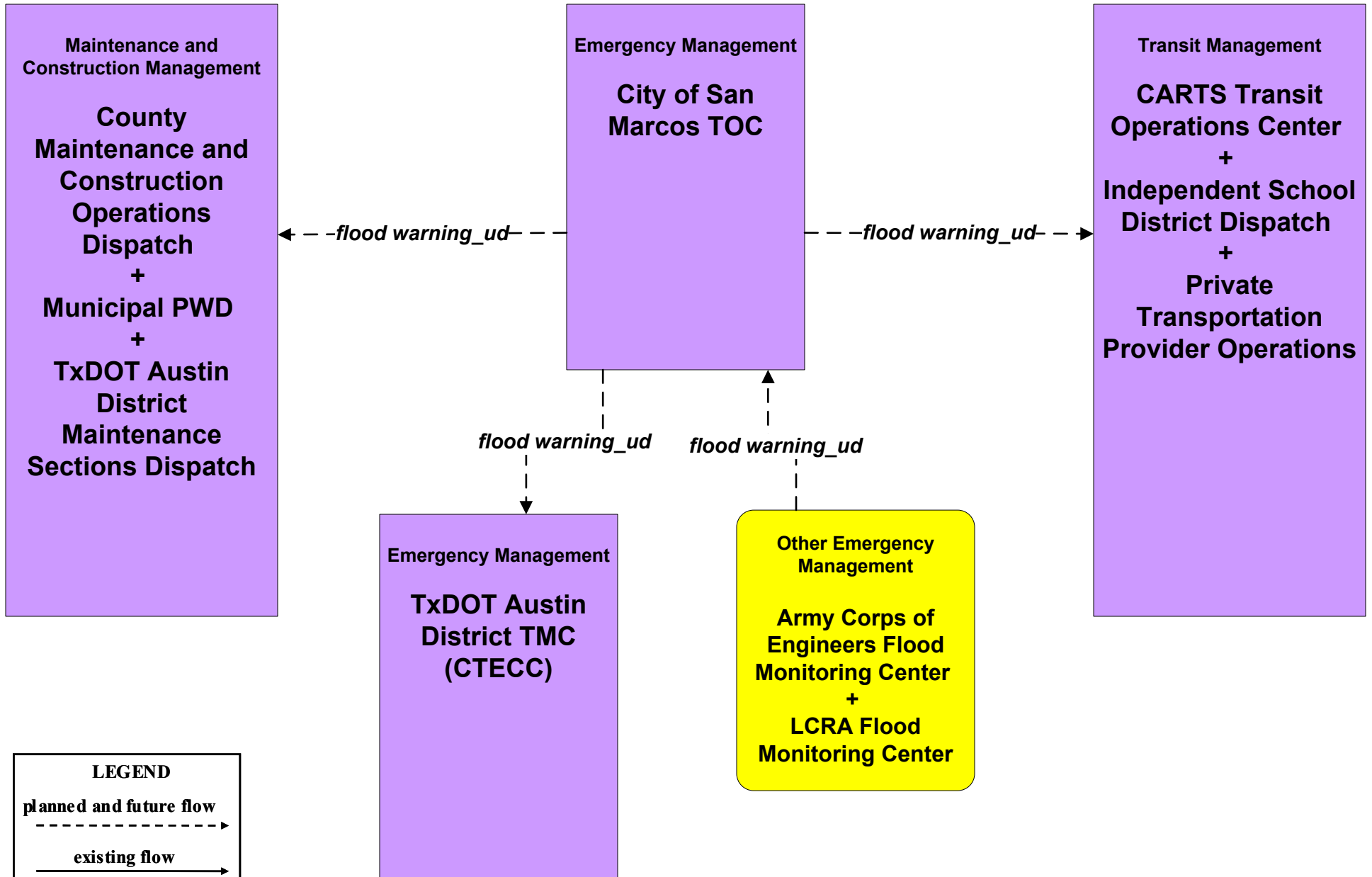
**EM07 - Early Warning System
Flood Monitoring – City of Georgetown (2 of 2)**



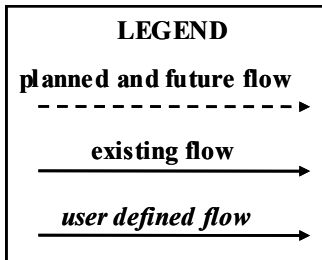
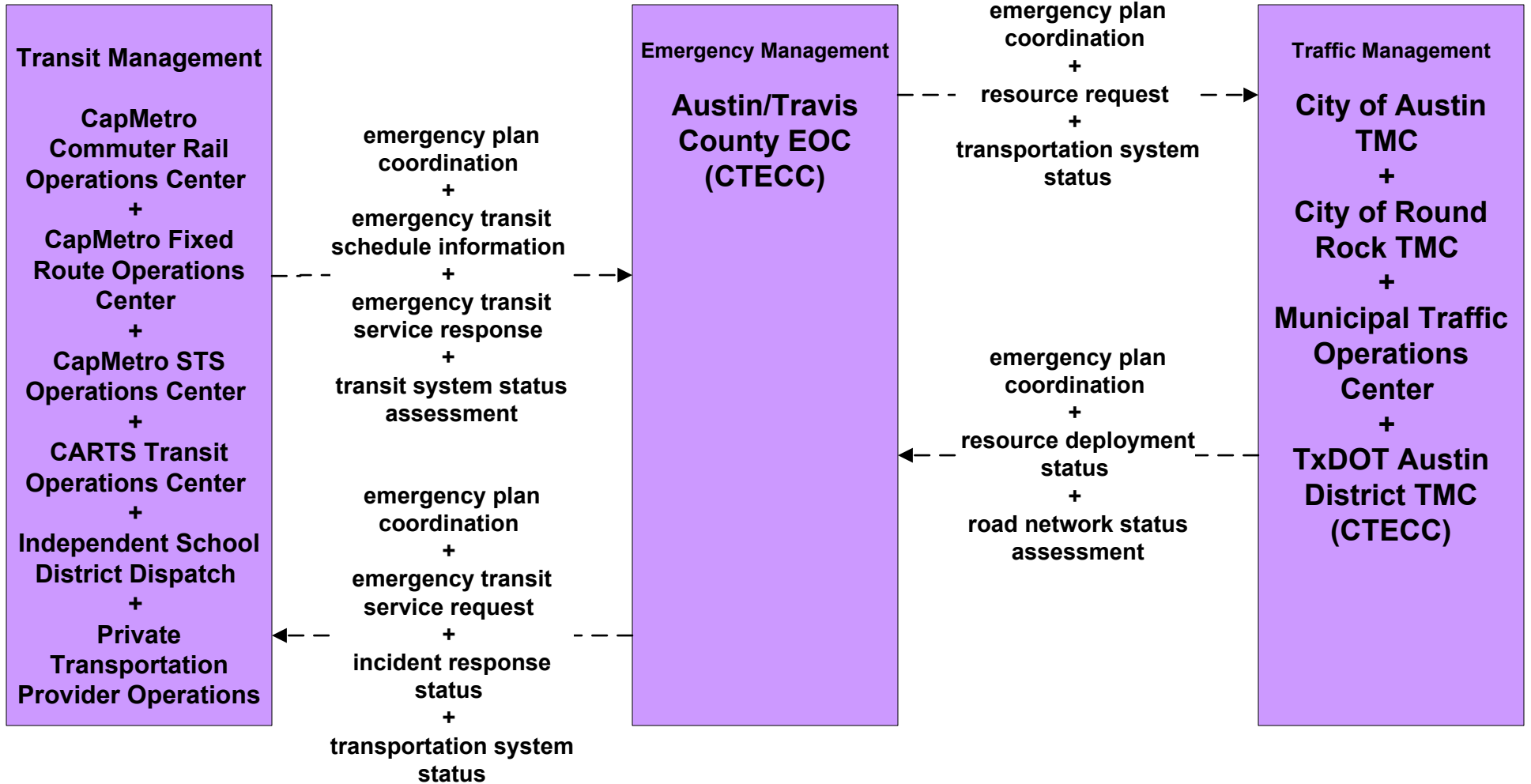
**EM07 - Early Warning System
Flood Monitoring – City of Round Rock (2 of 2)**



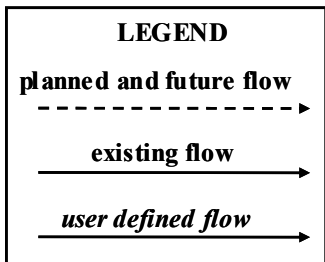
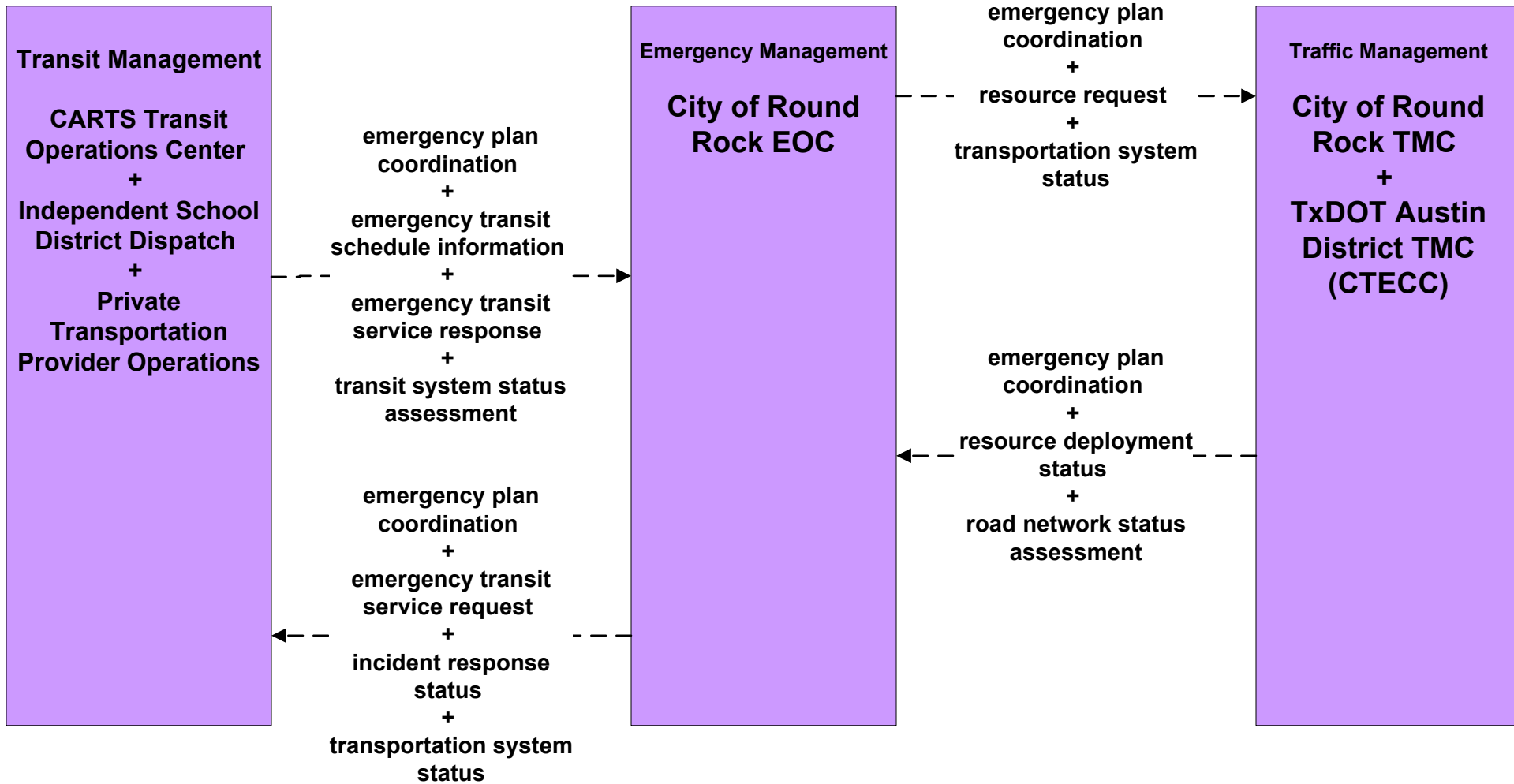
**EM07 - Early Warning System
Flood Monitoring – City of San Marcos (2 of 2)**



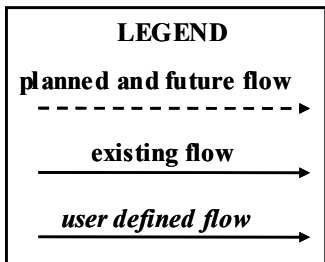
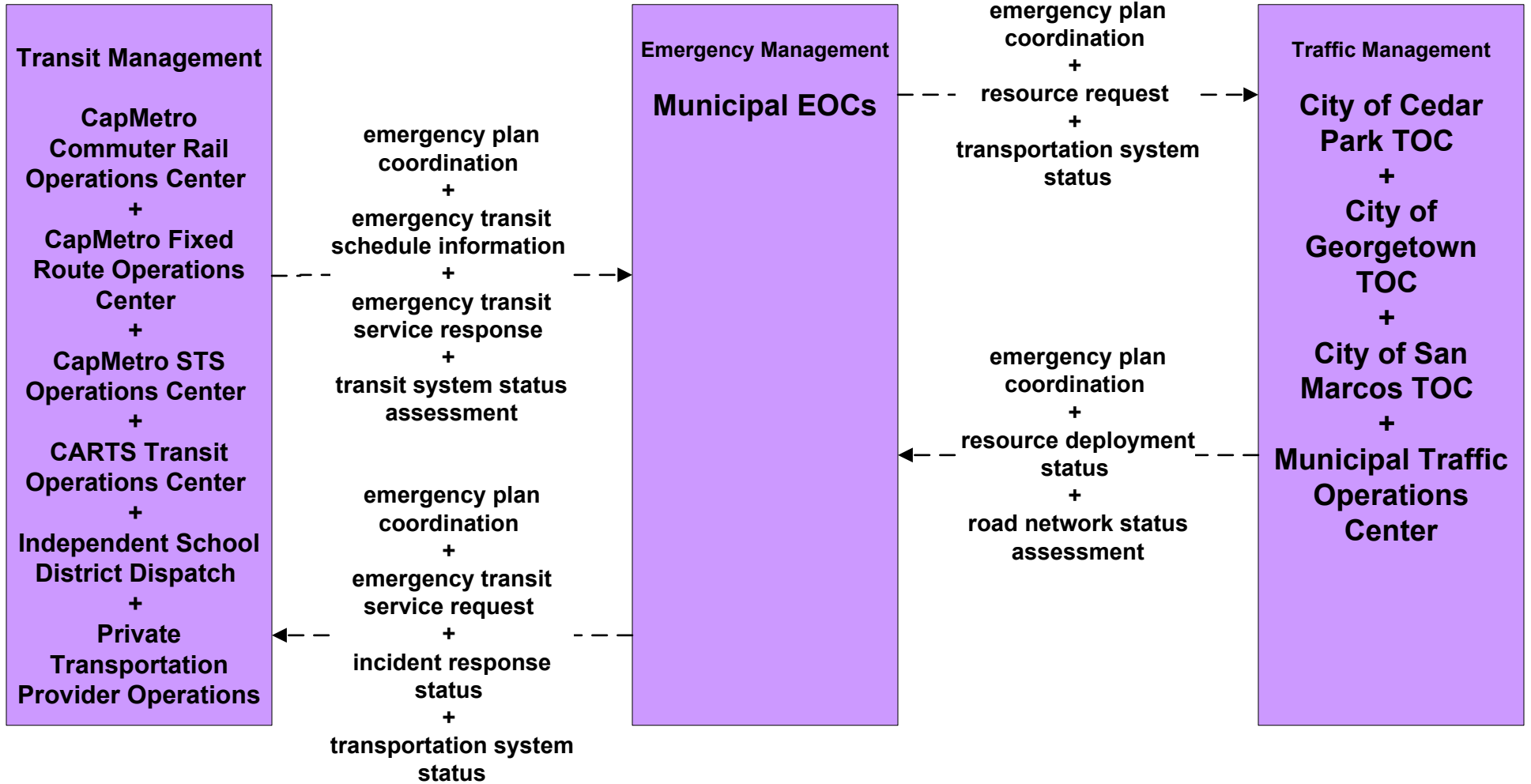
**EM08 - Disaster Response and Recovery
Austin/Travis County EOC (CTECC) (2 of 2)**



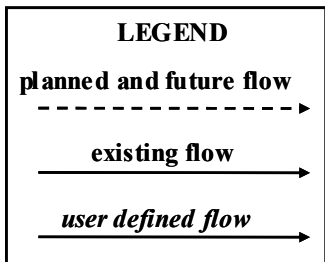
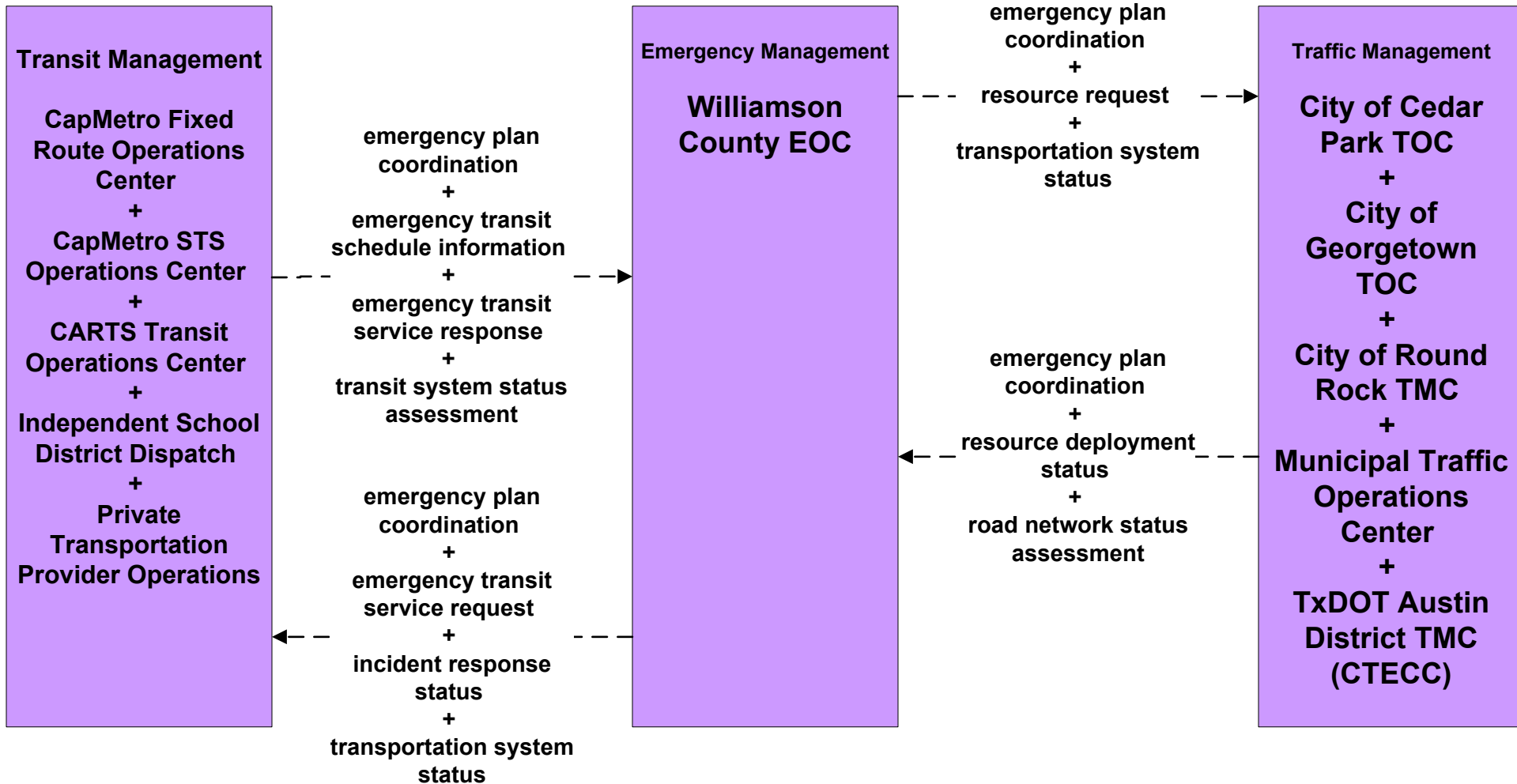
**EM08 - Disaster Response and Recovery
City of Round Rock EOC (2 of 2)**



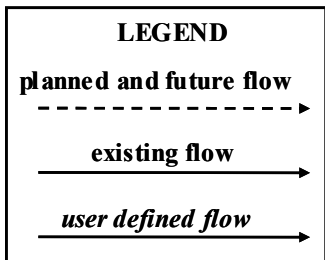
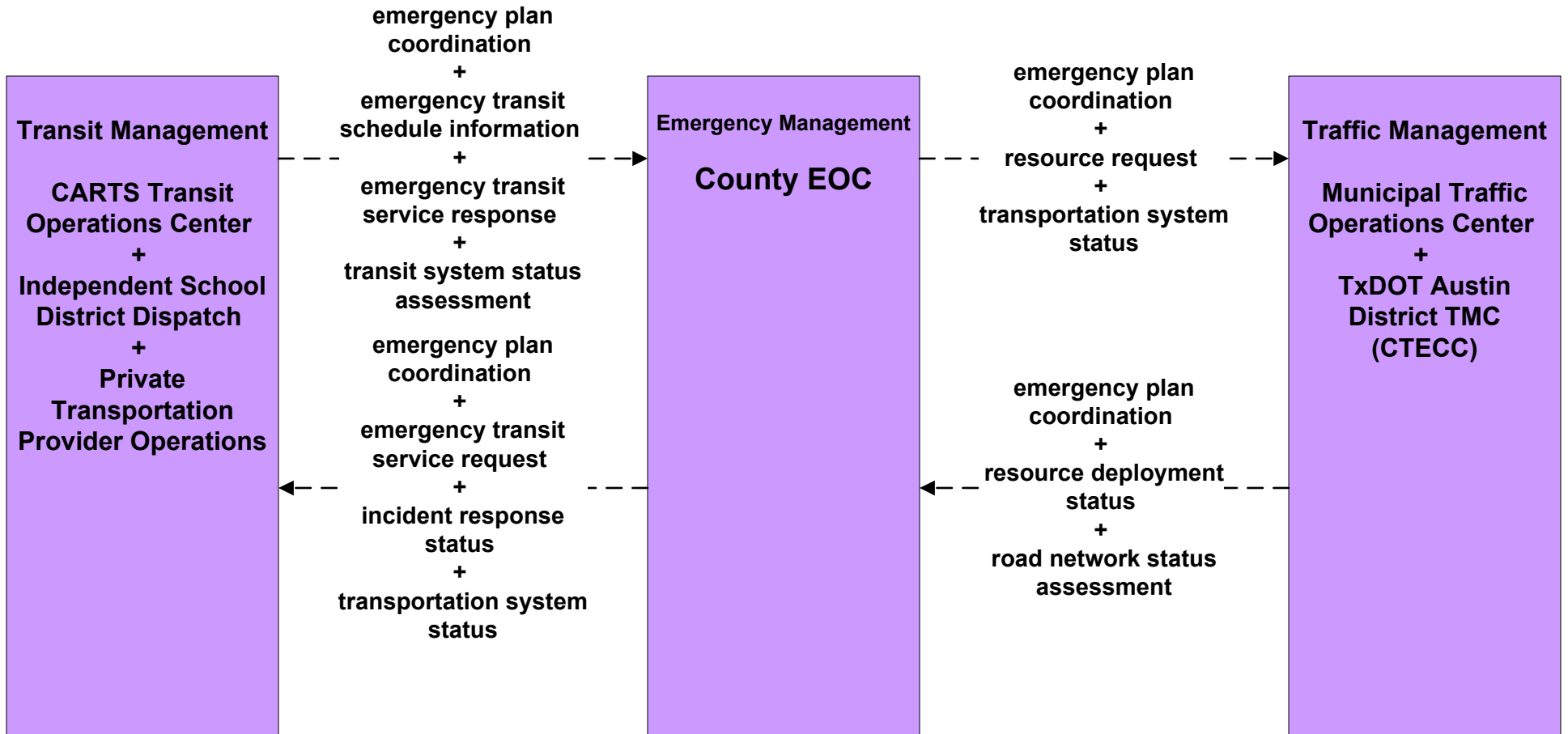
EM08 - Disaster Response and Recovery Municipal EOCs (2 of 2)



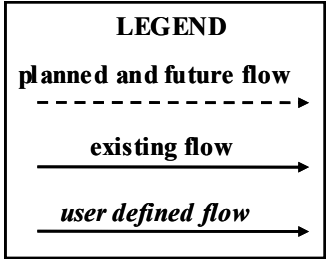
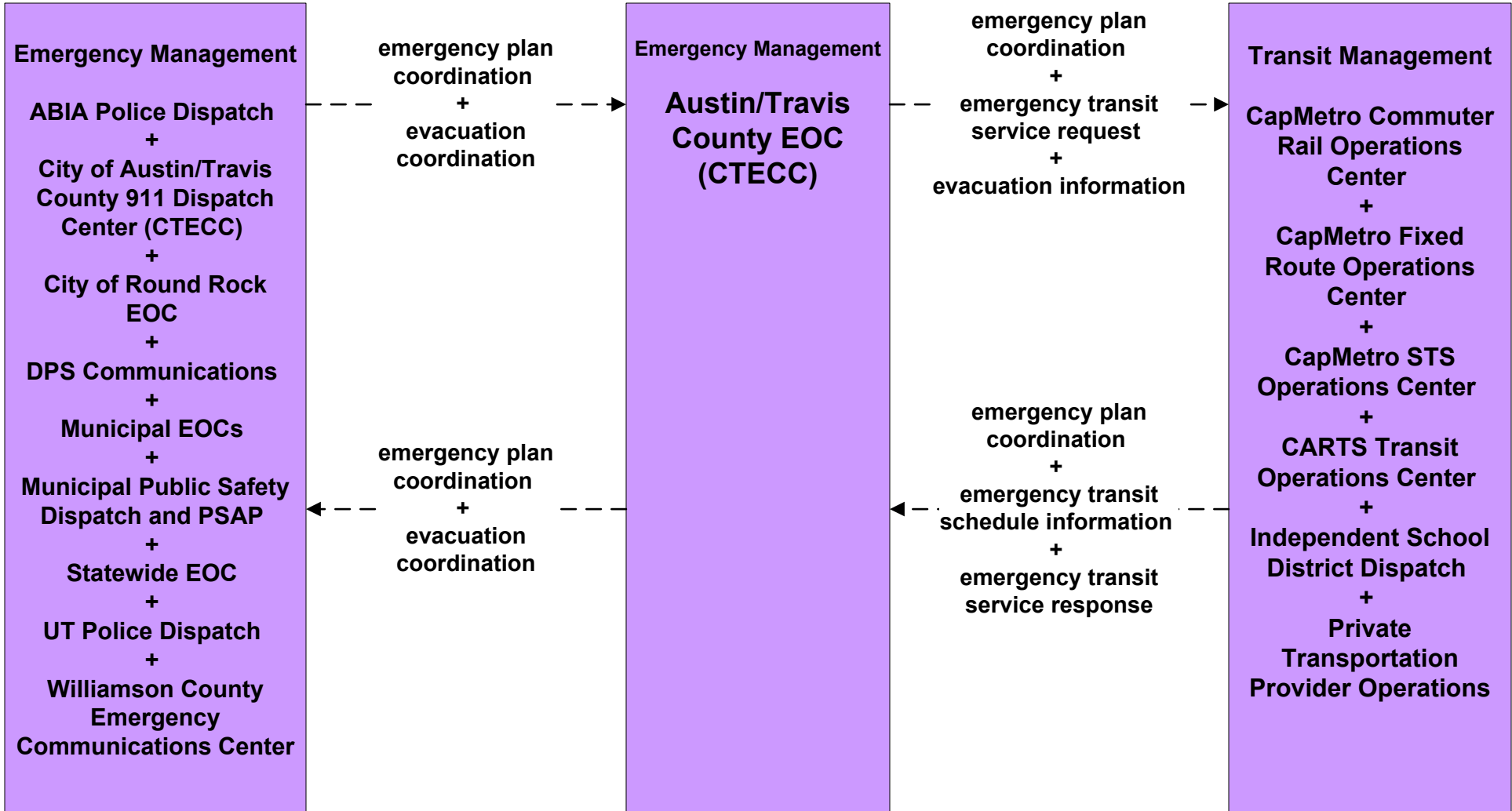
**EM08 - Disaster Response and Recovery
Williamson County EOC (2 of 2)**



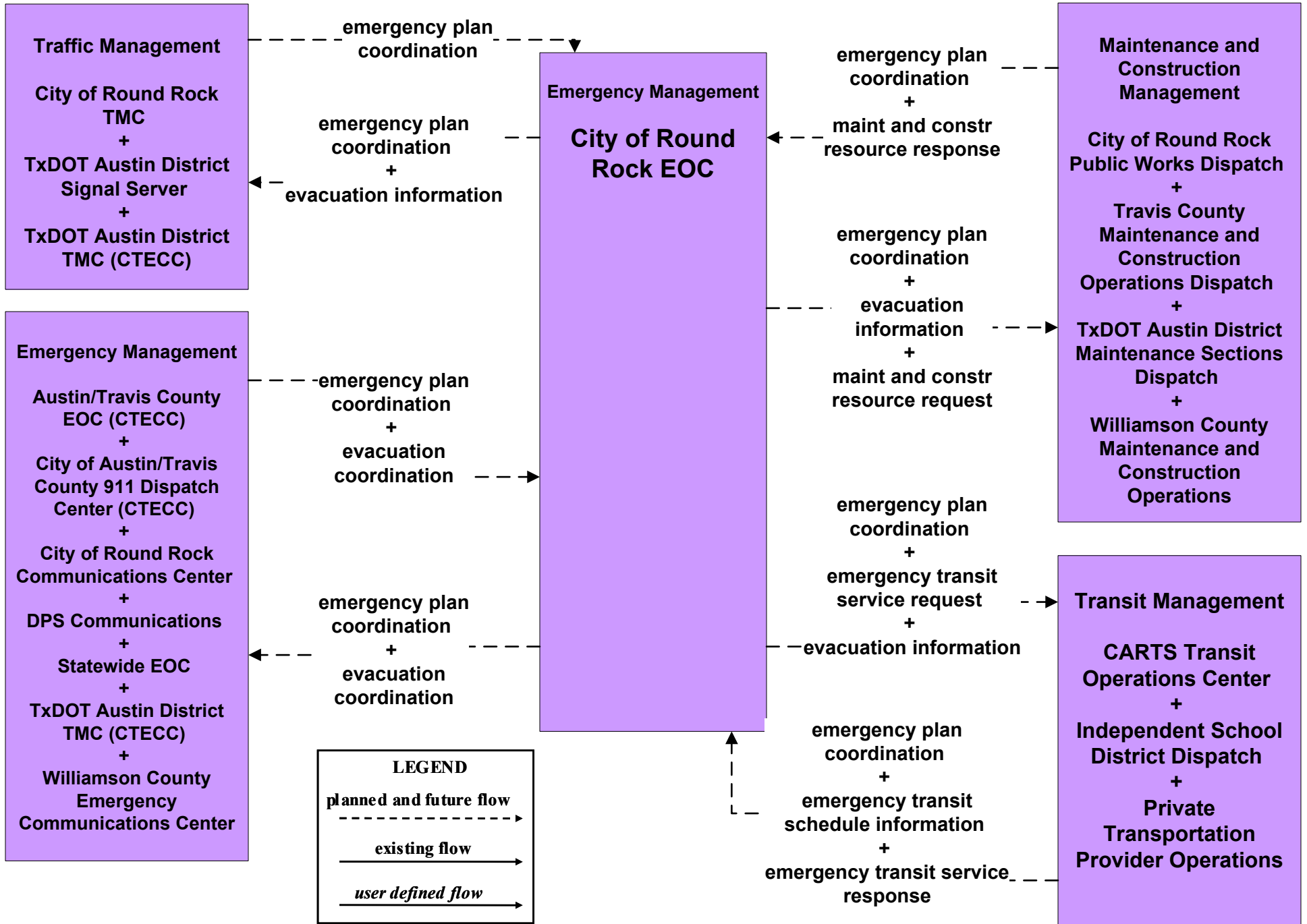
**EM08 - Disaster Response and Recovery
County EOC (2 of 2)**



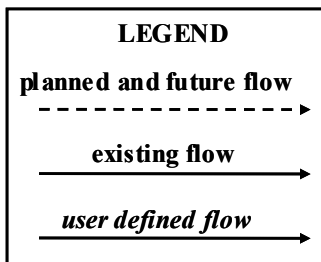
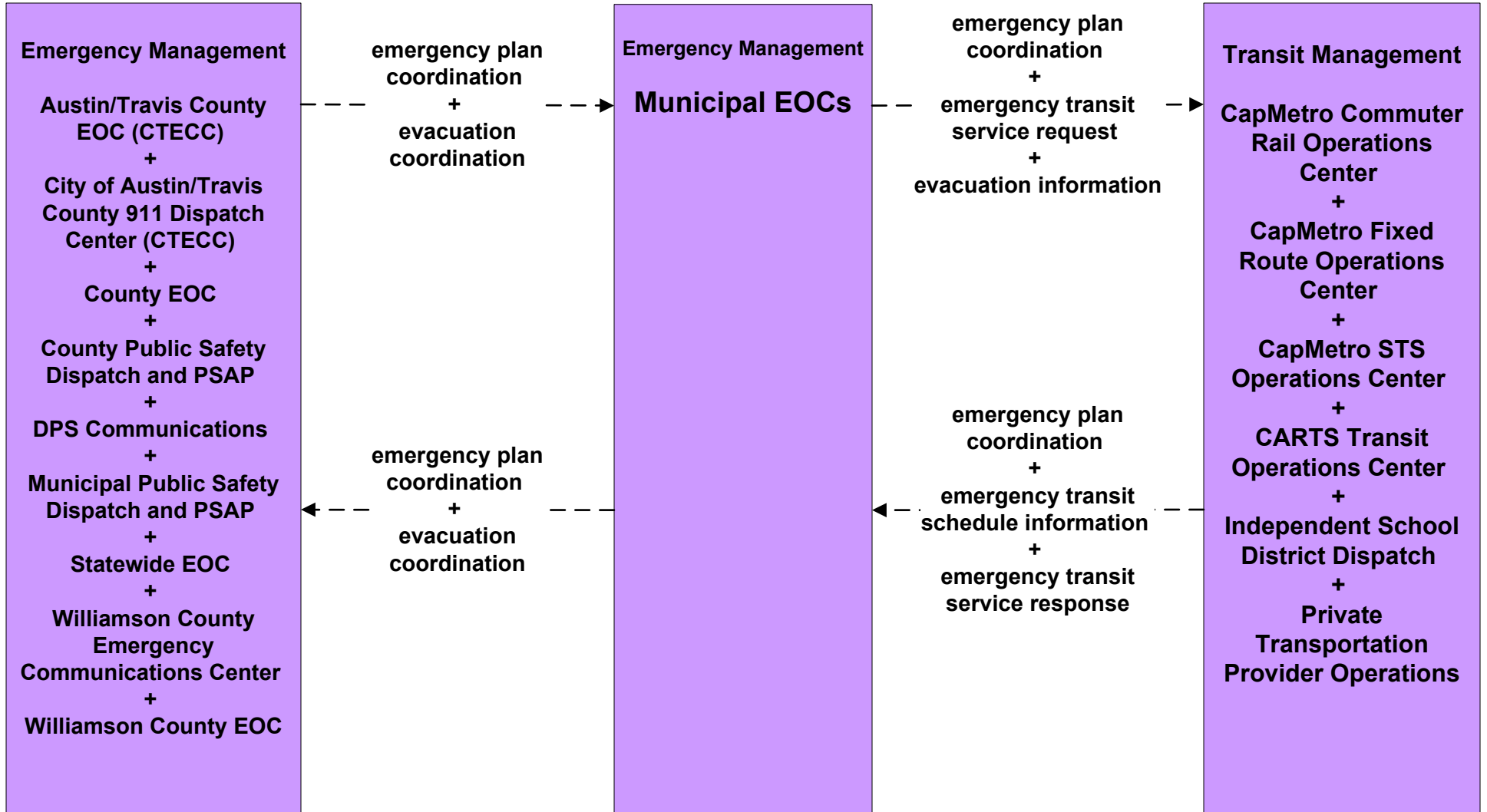
**EM09 - Evacuation and Reentry Management
Austin/Travis County EOC (CTECC) (2 of 2)**



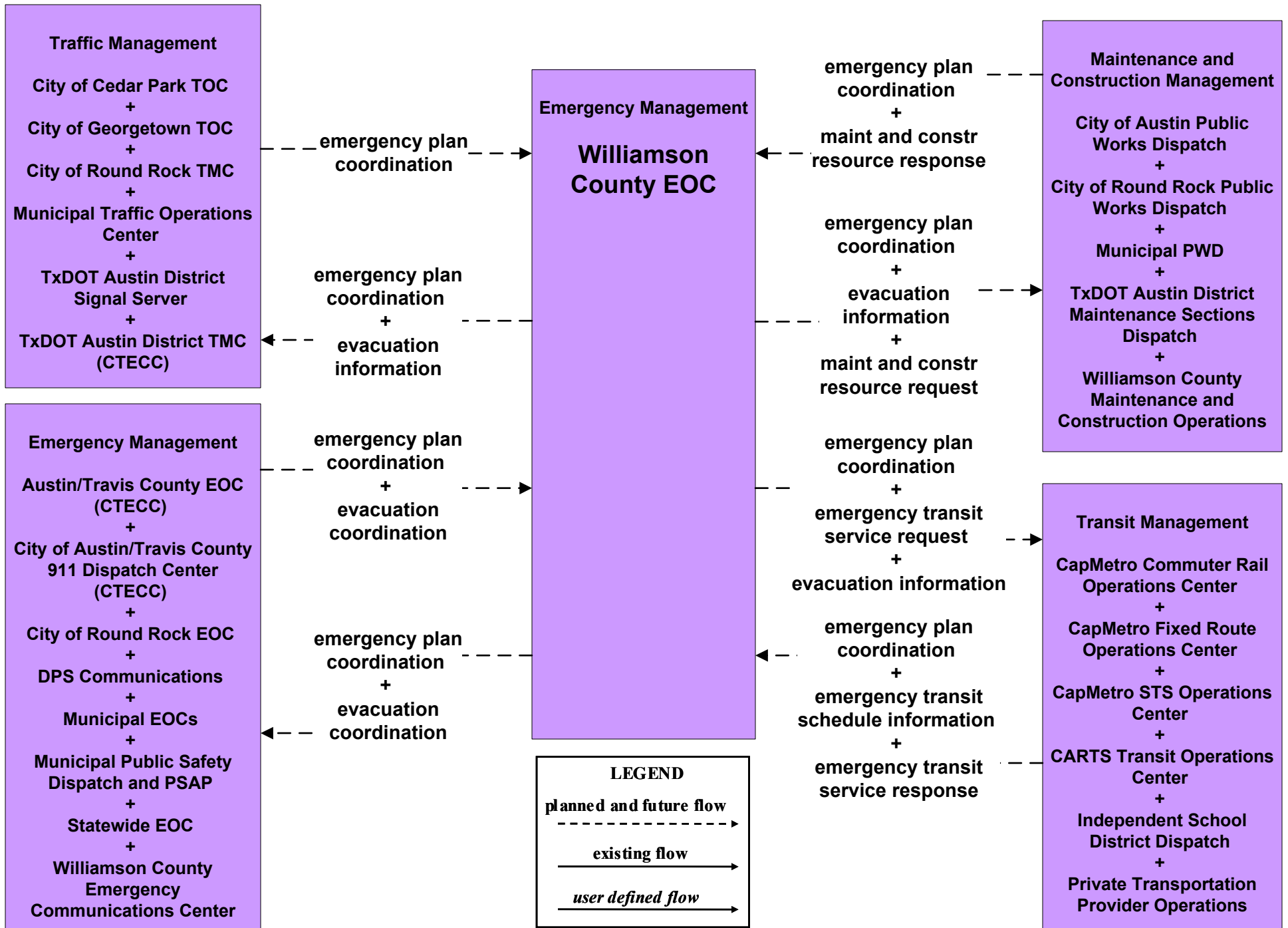
EM09 - Evacuation and Reentry Management City of Round Rock EOC



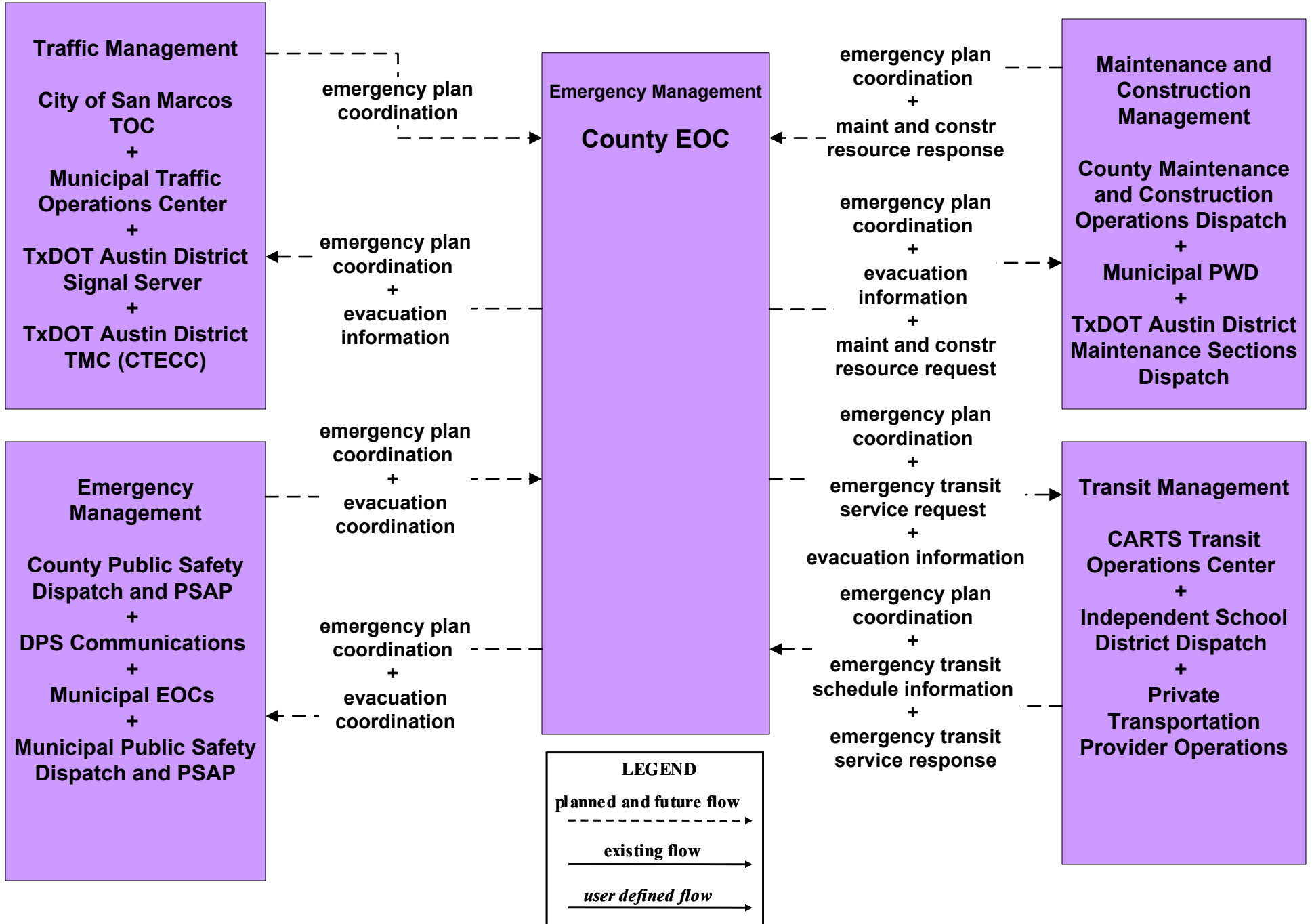
EM09 - Evacuation and Reentry Management Municipal EOCs (2 of 2)



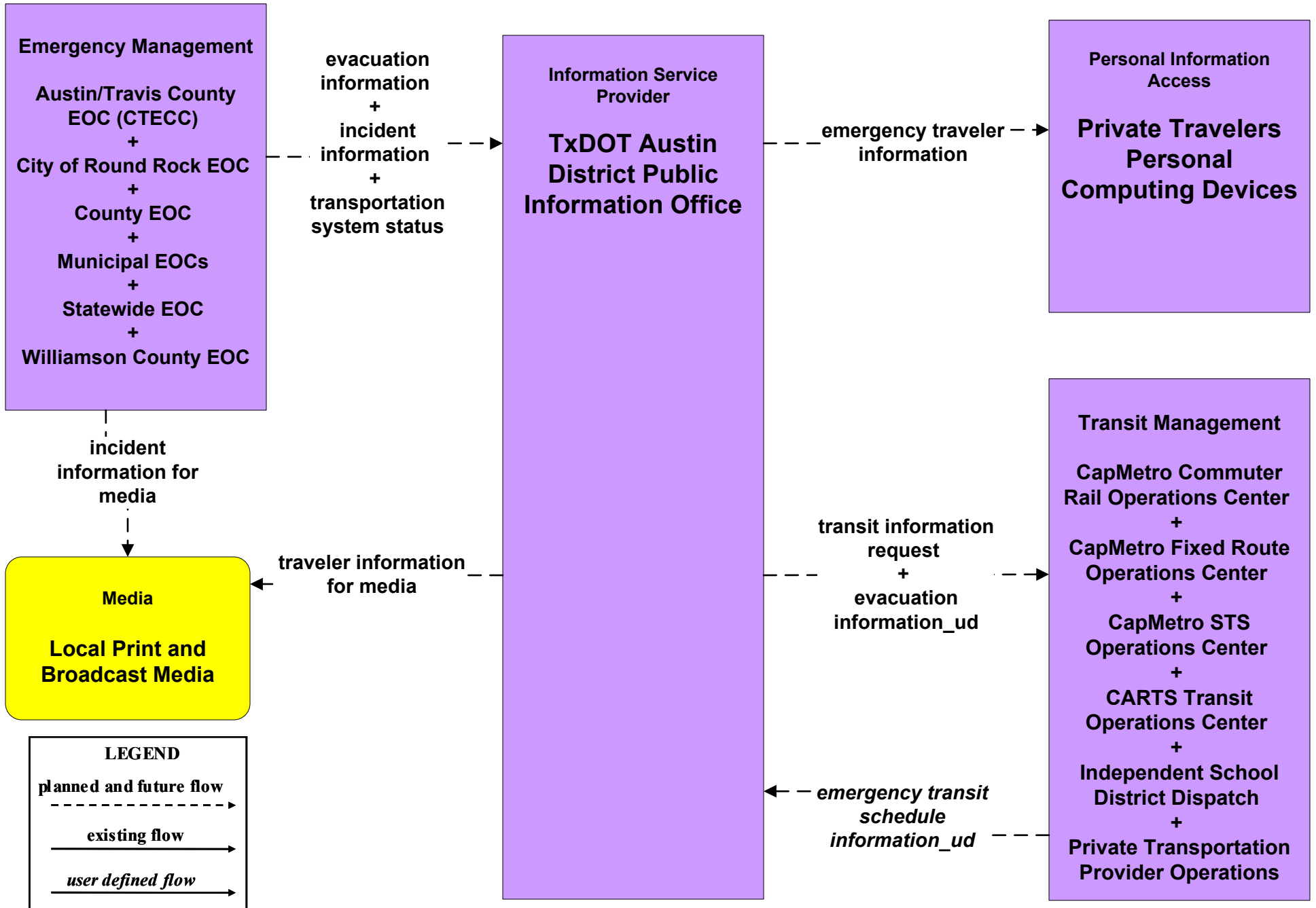
EM09 - Evacuation and Reentry Management Williamson County EOC



EM09 - Evacuation and Reentry Management County EOC

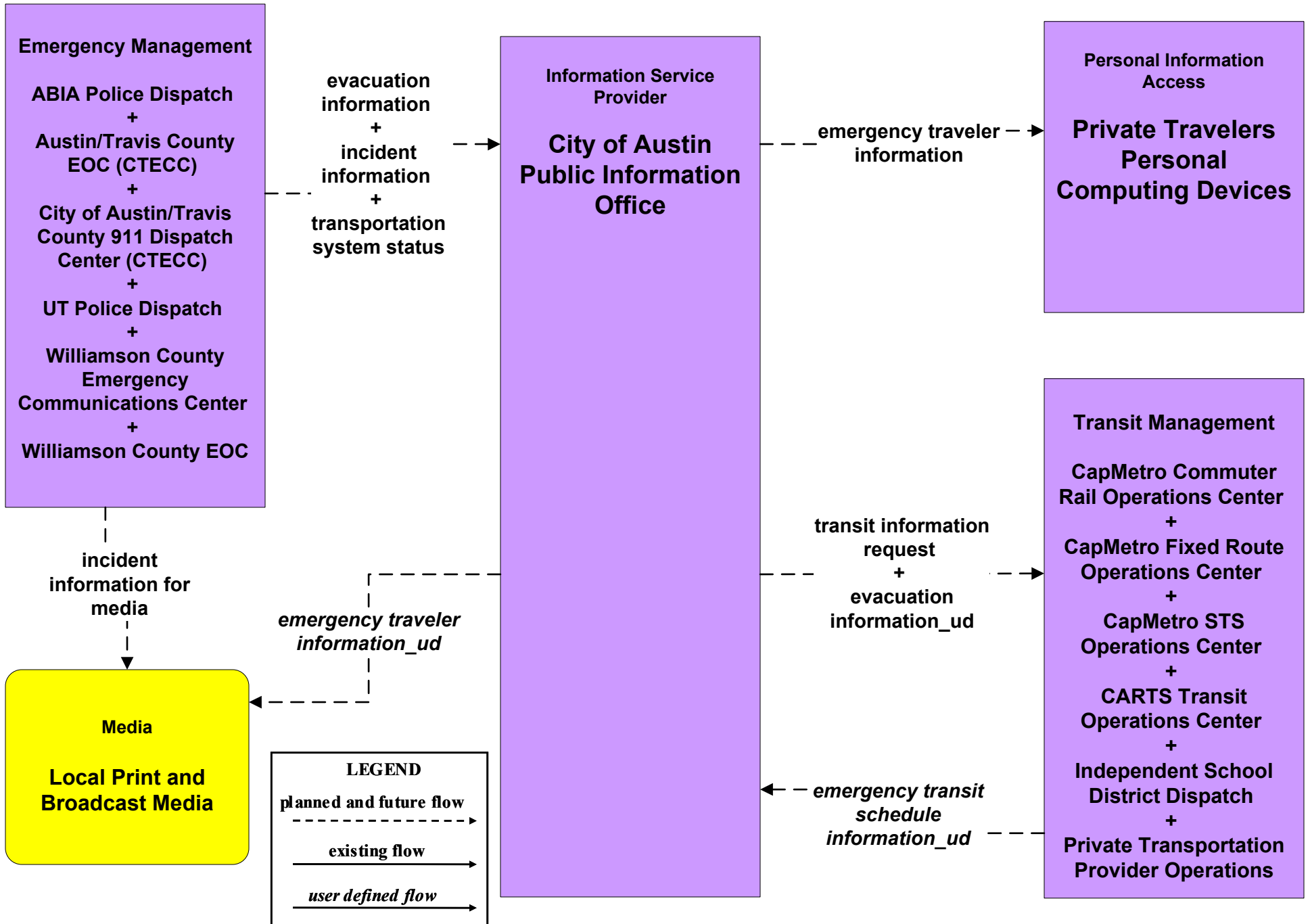


EM10 - Disaster Traveler Information TxDOT Austin District Public Information Office

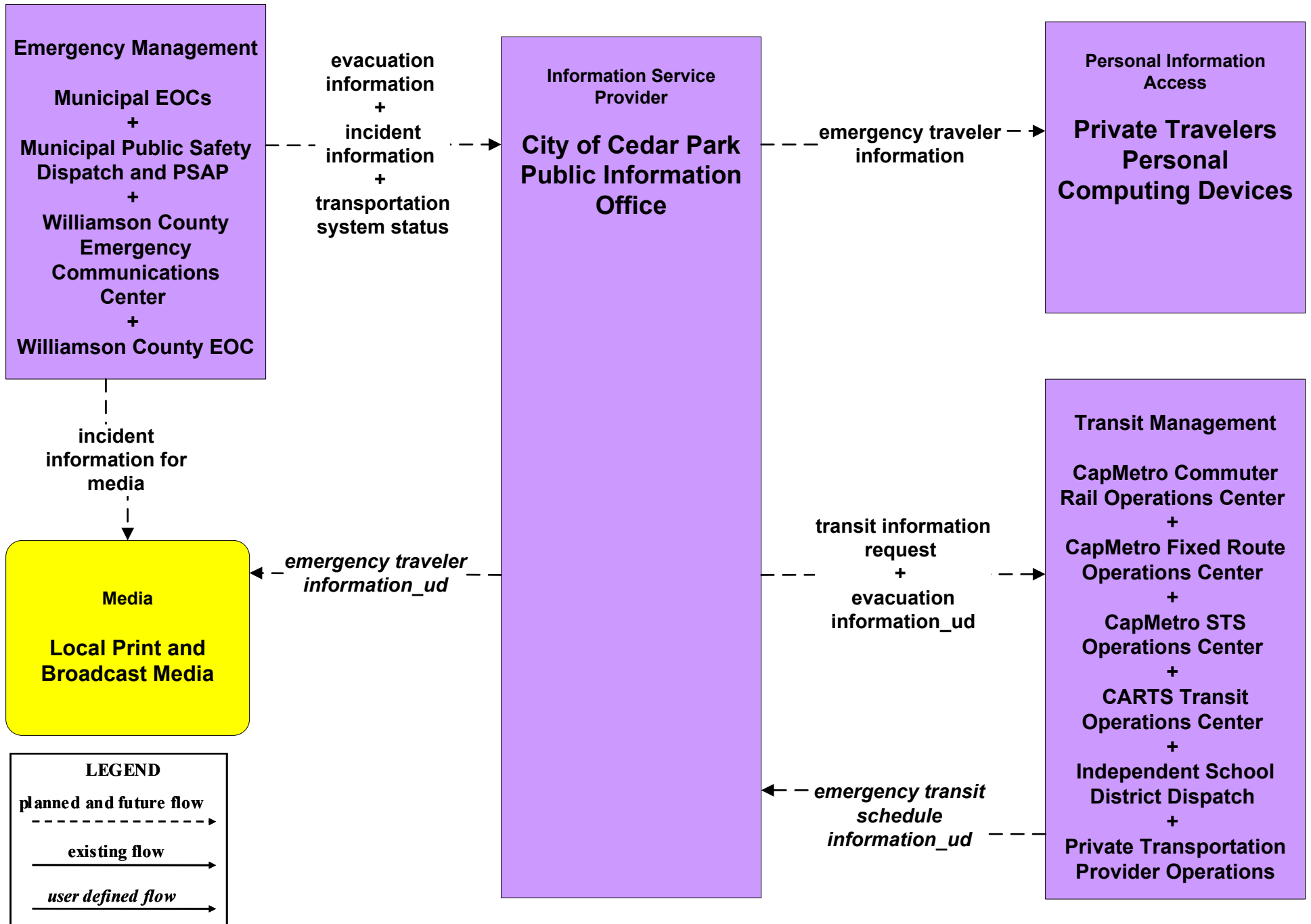


EM10 - Disaster Traveler Information

City of Austin Public Information Office

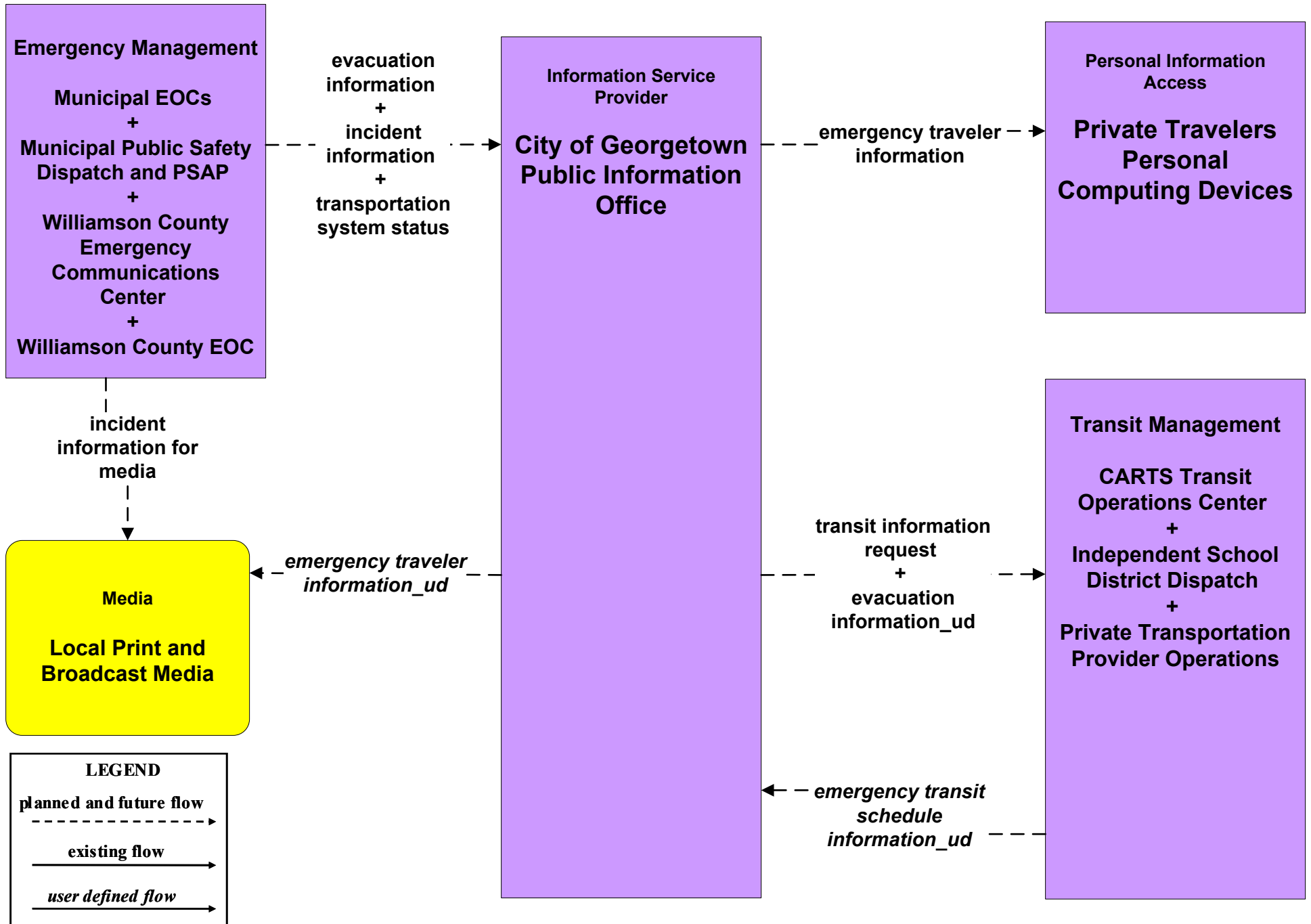


EM10 - Disaster Traveler Information City of Cedar Park Public Information Office



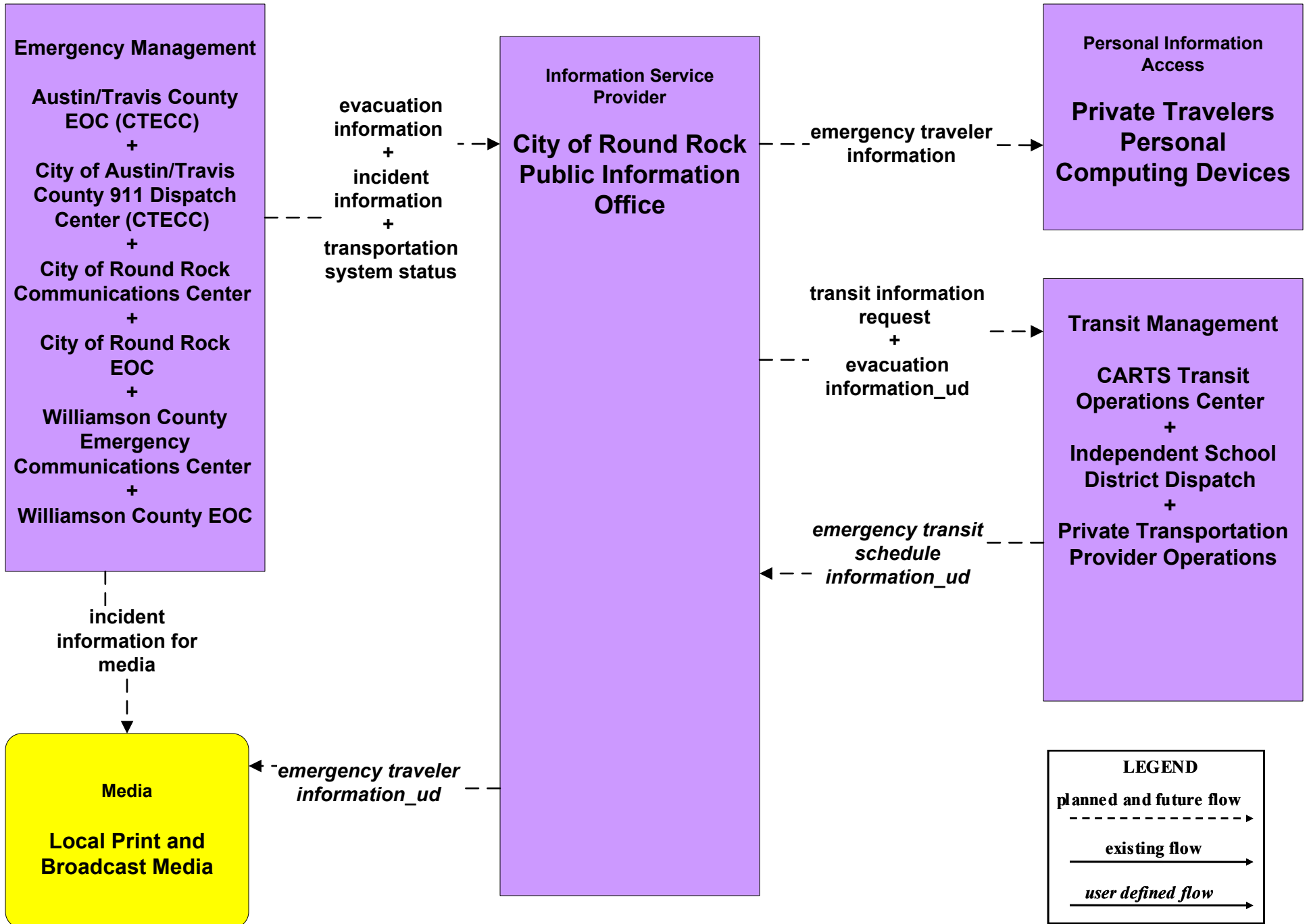
EM10 - Disaster Traveler Information

City of Georgetown Public Information Office

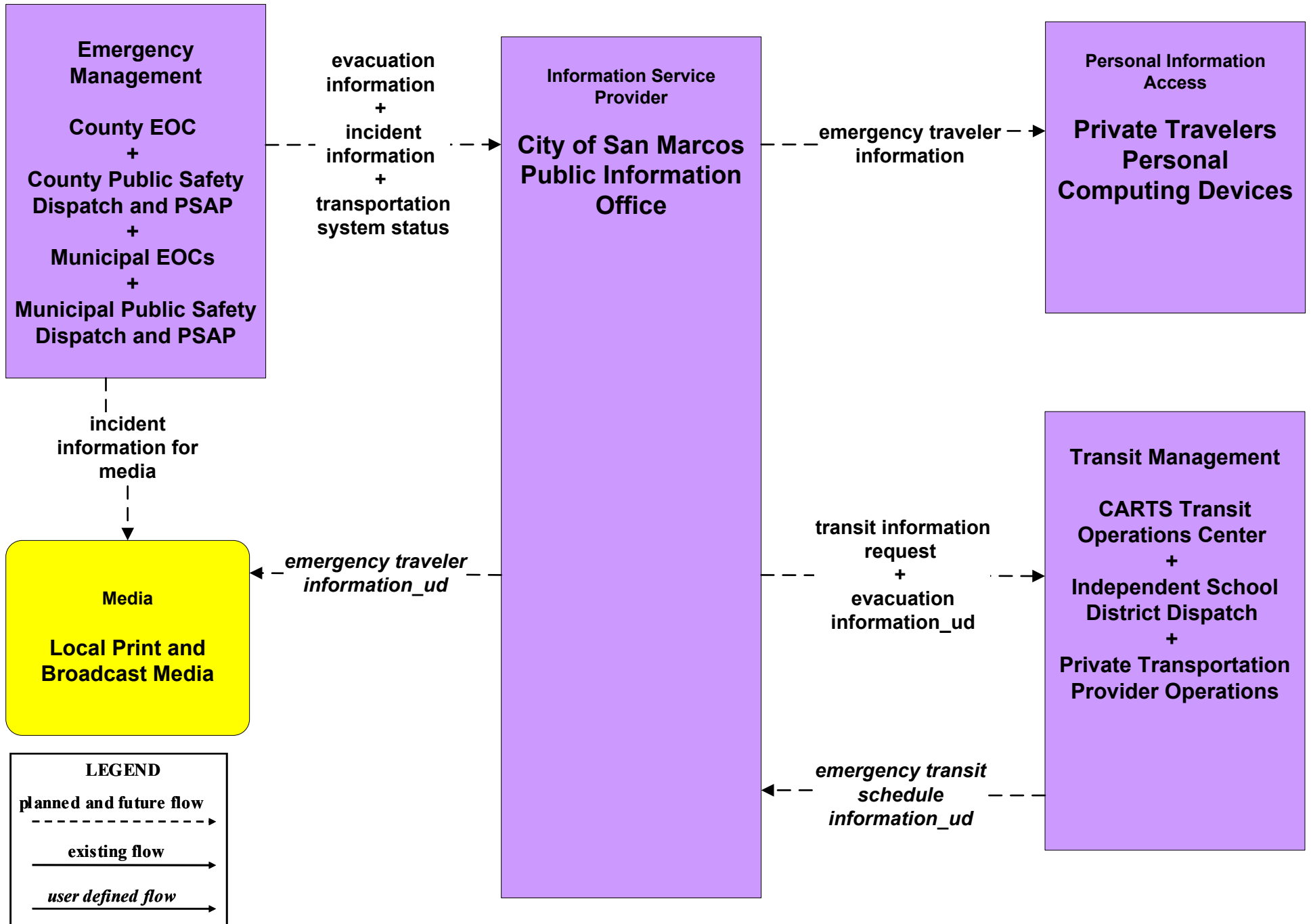


EM10 - Disaster Traveler Information

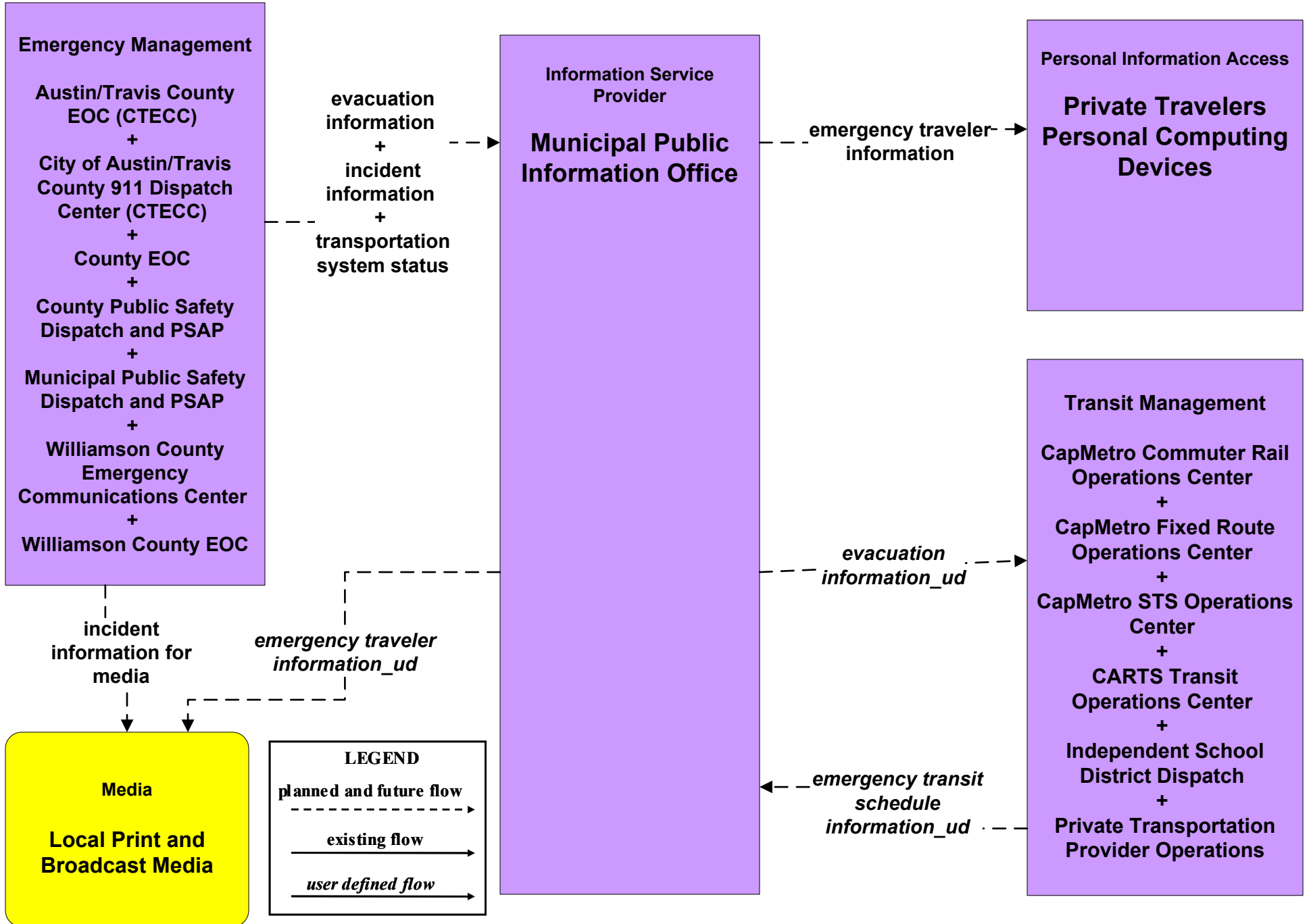
City of Round Rock Public Information Office



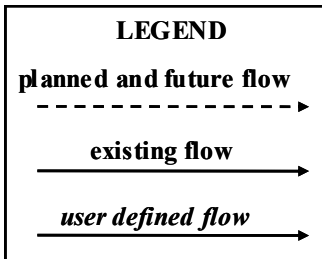
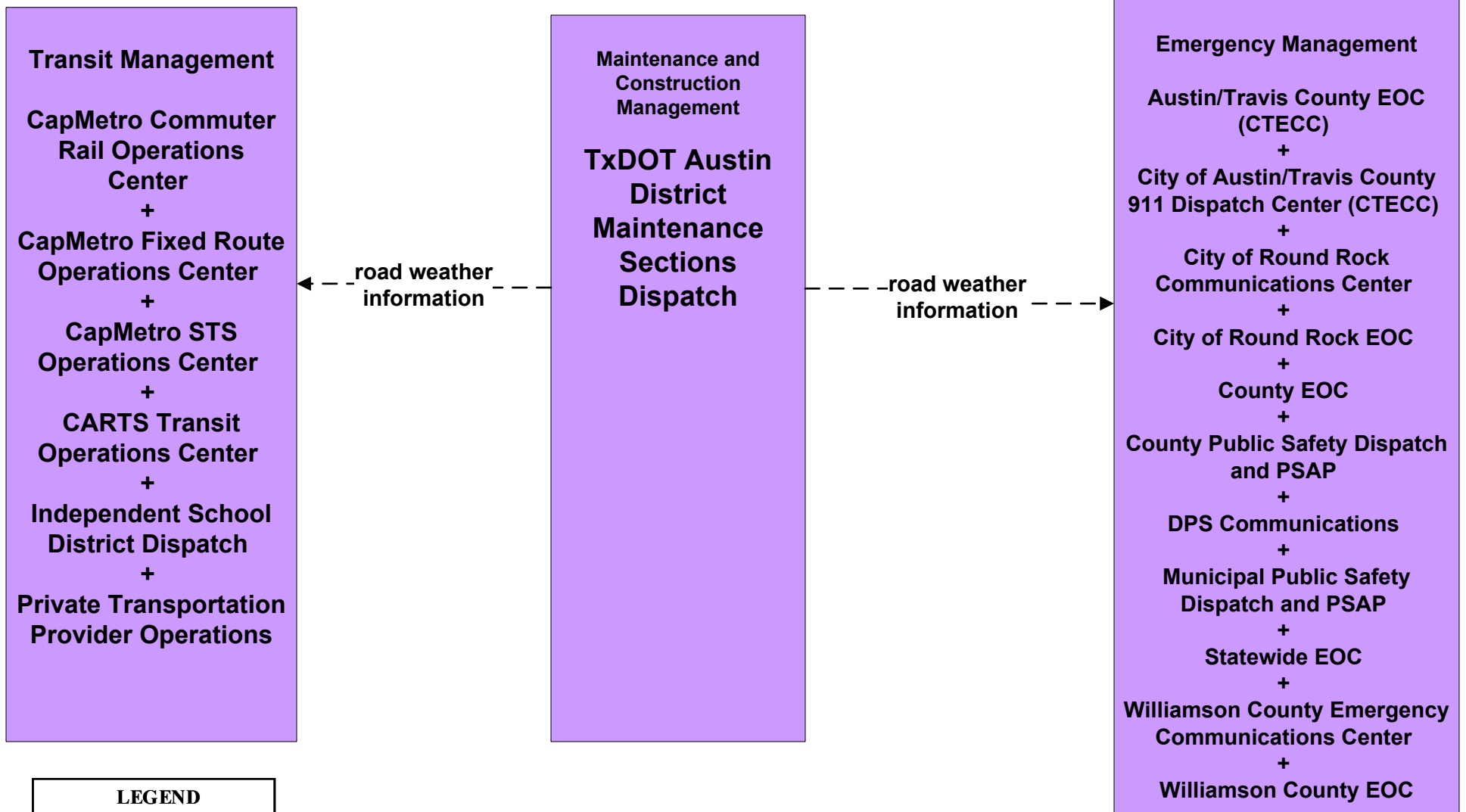
EM10 - Disaster Traveler Information City of San Marcos Public Information Office



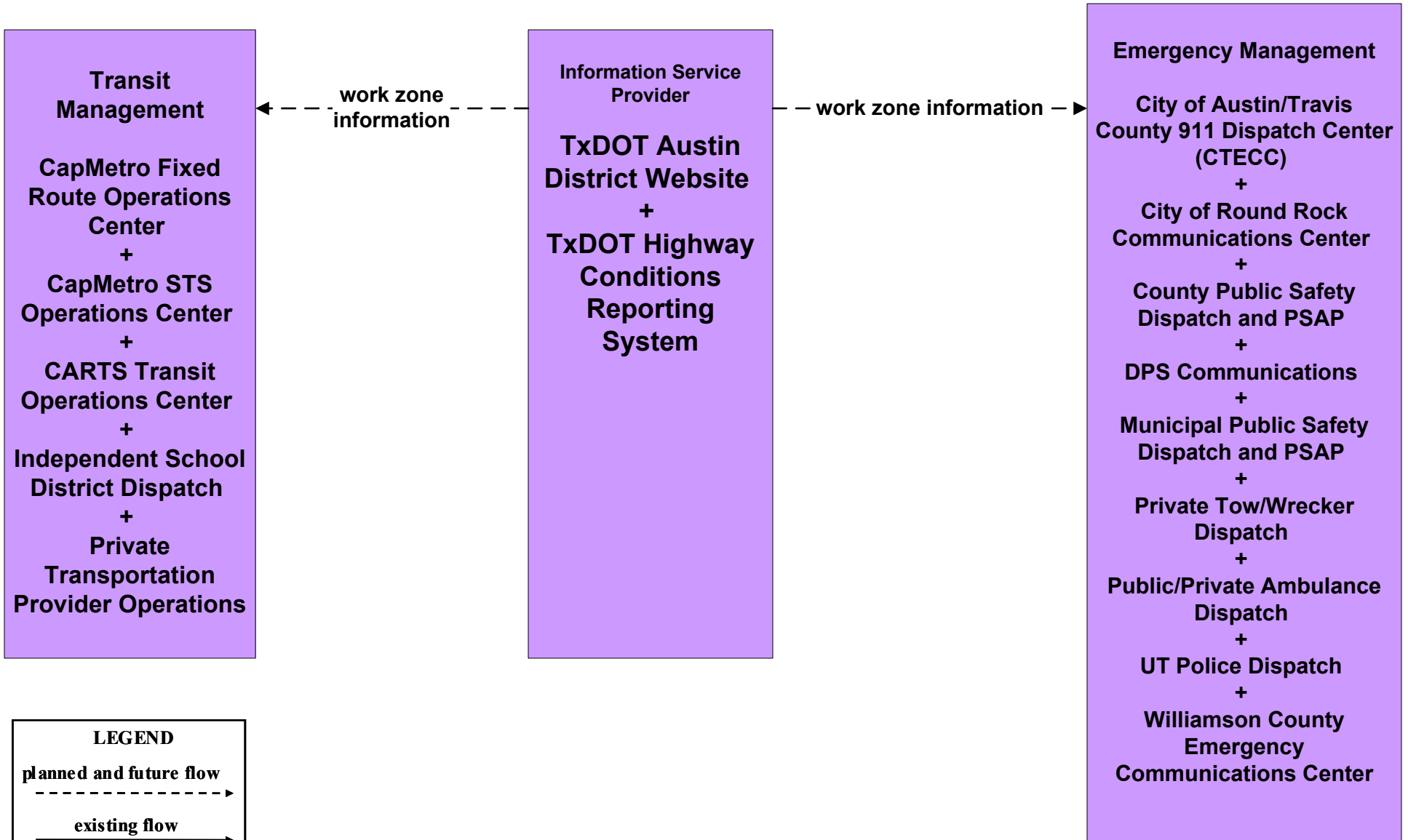
EM10 - Disaster Traveler Information Municipal Public Information Office



**MC04 - Weather Information Processing and Distribution
TxDOT (2 of 2)**



MC08 - Work Zone Management
TxDOT Austin District Work Zone Information Dissemination (2 of 2)



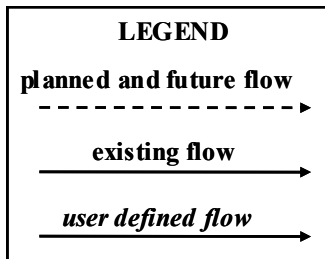
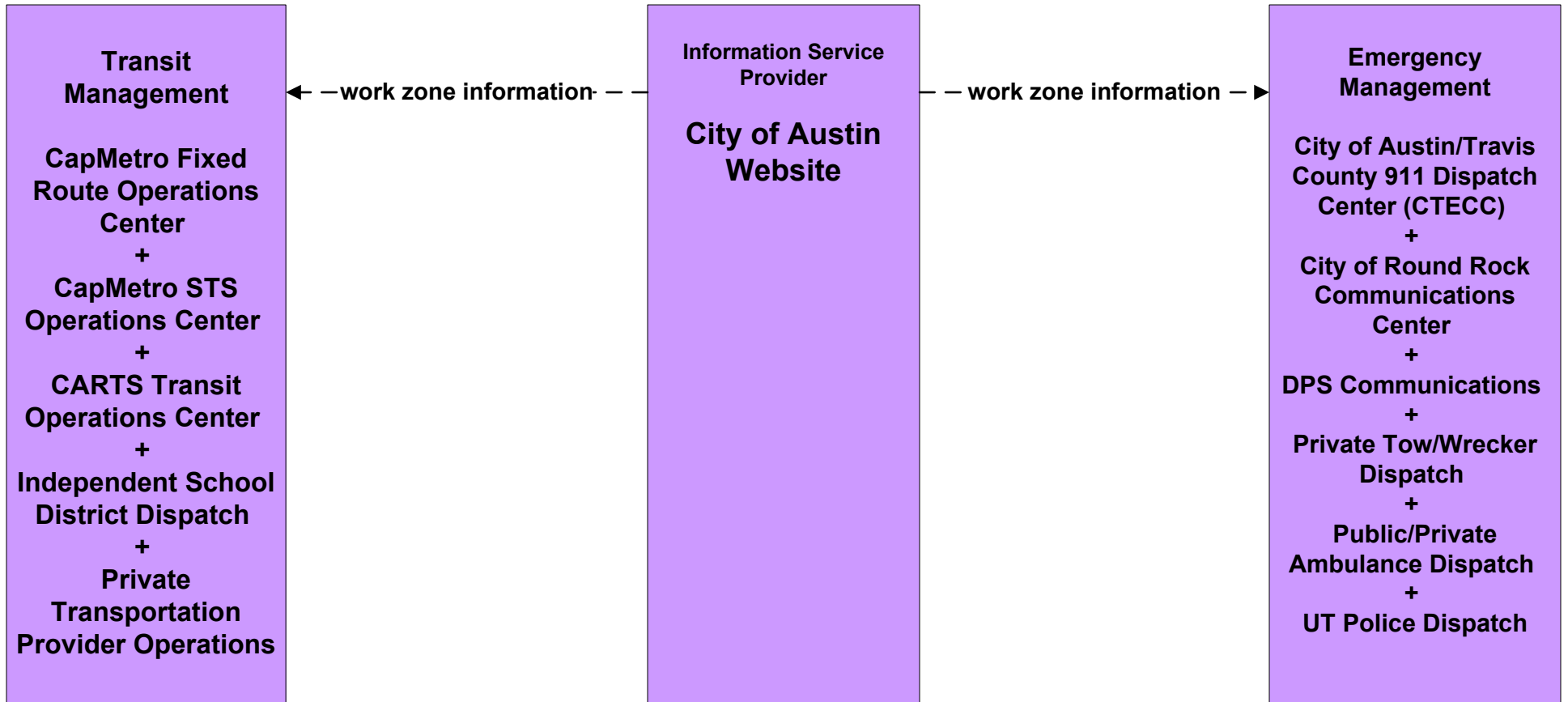
LEGEND

planned and future flow
 - - - - ->

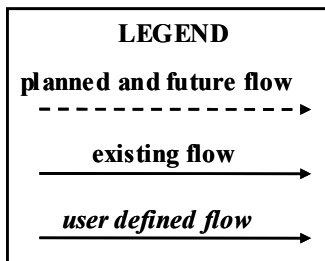
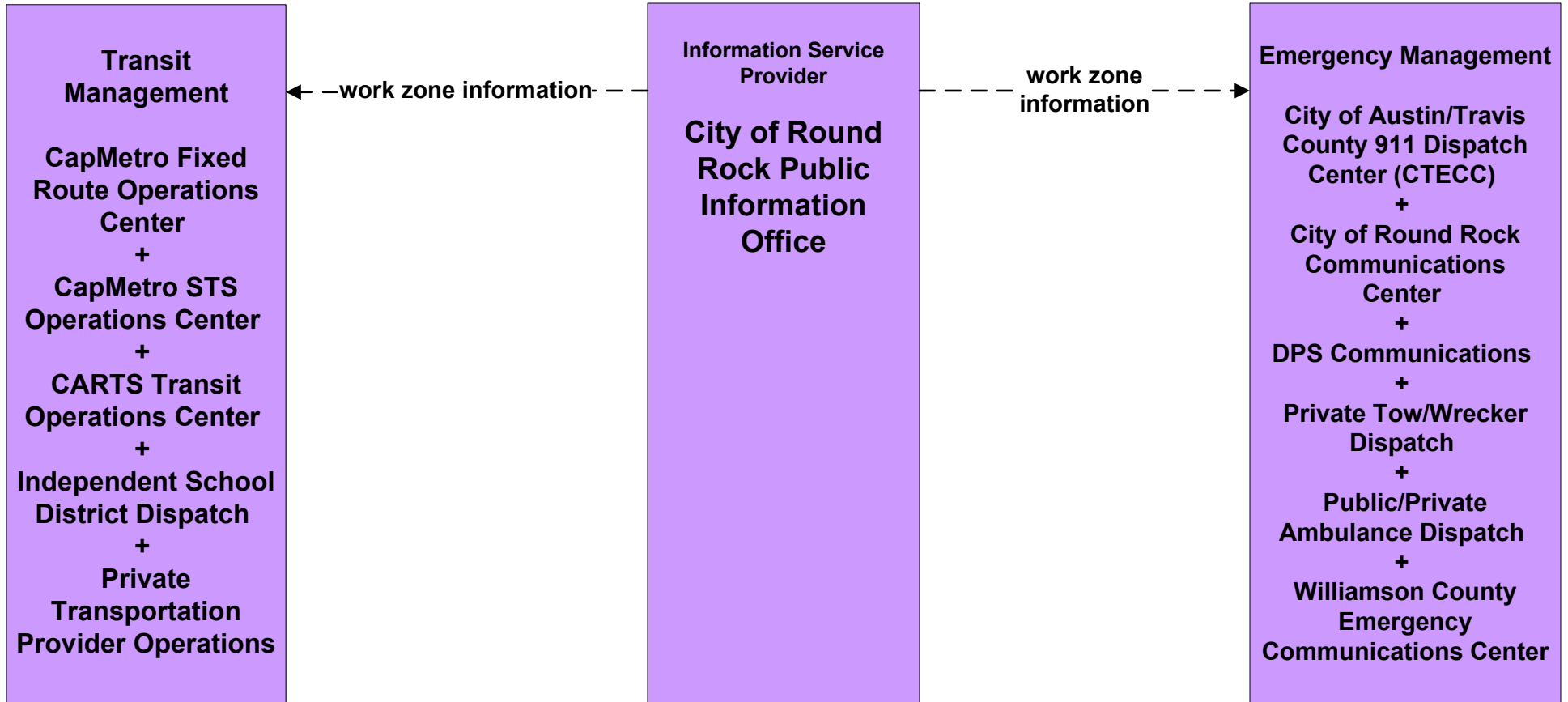
existing flow
 —————>

user defined flow
 —————>

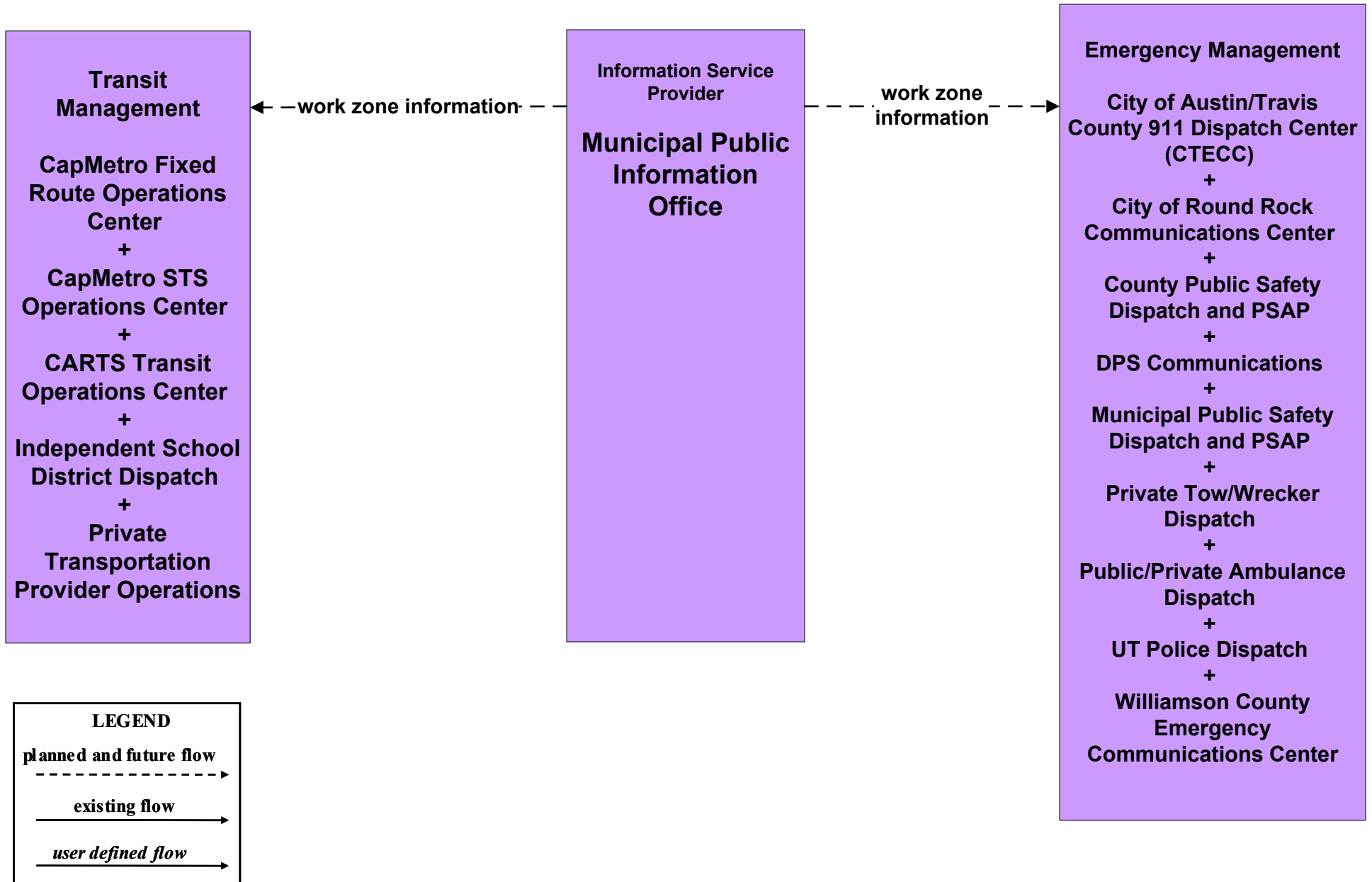
**MC08 - Work Zone Management
City of Austin Public Works (2 of 2)**



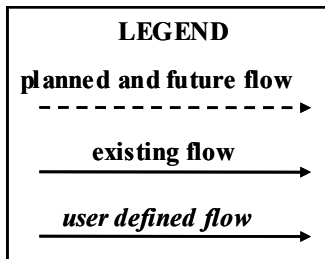
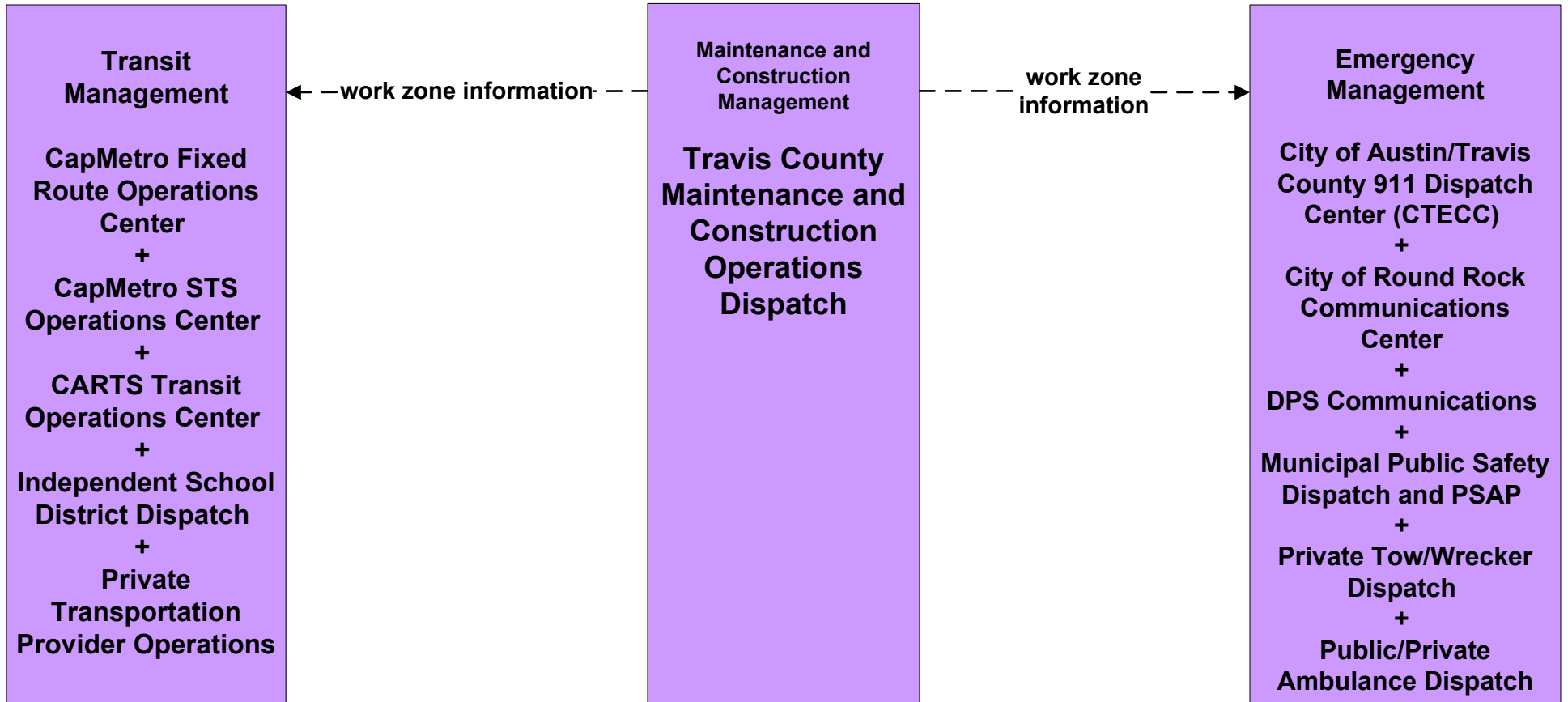
**MC08 - Work Zone Management
City of Round Rock Public Works (2 of 2)**



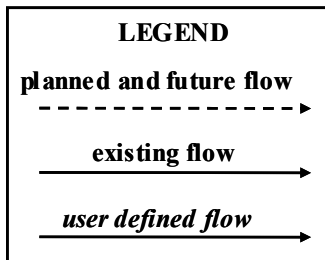
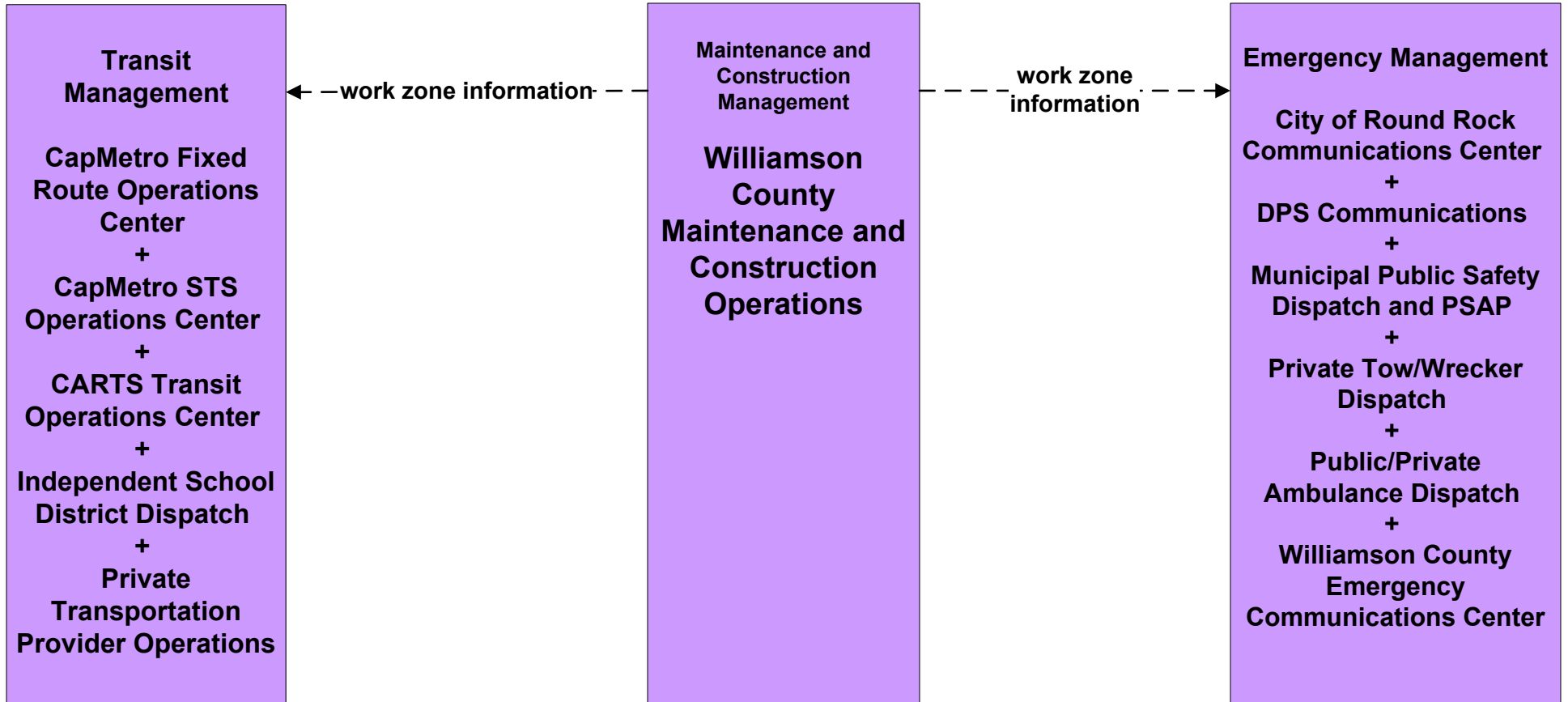
**MC08 - Work Zone Management
Municipal Public Works Department (2 of 2)**



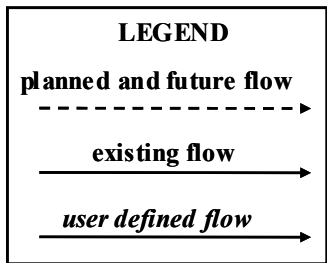
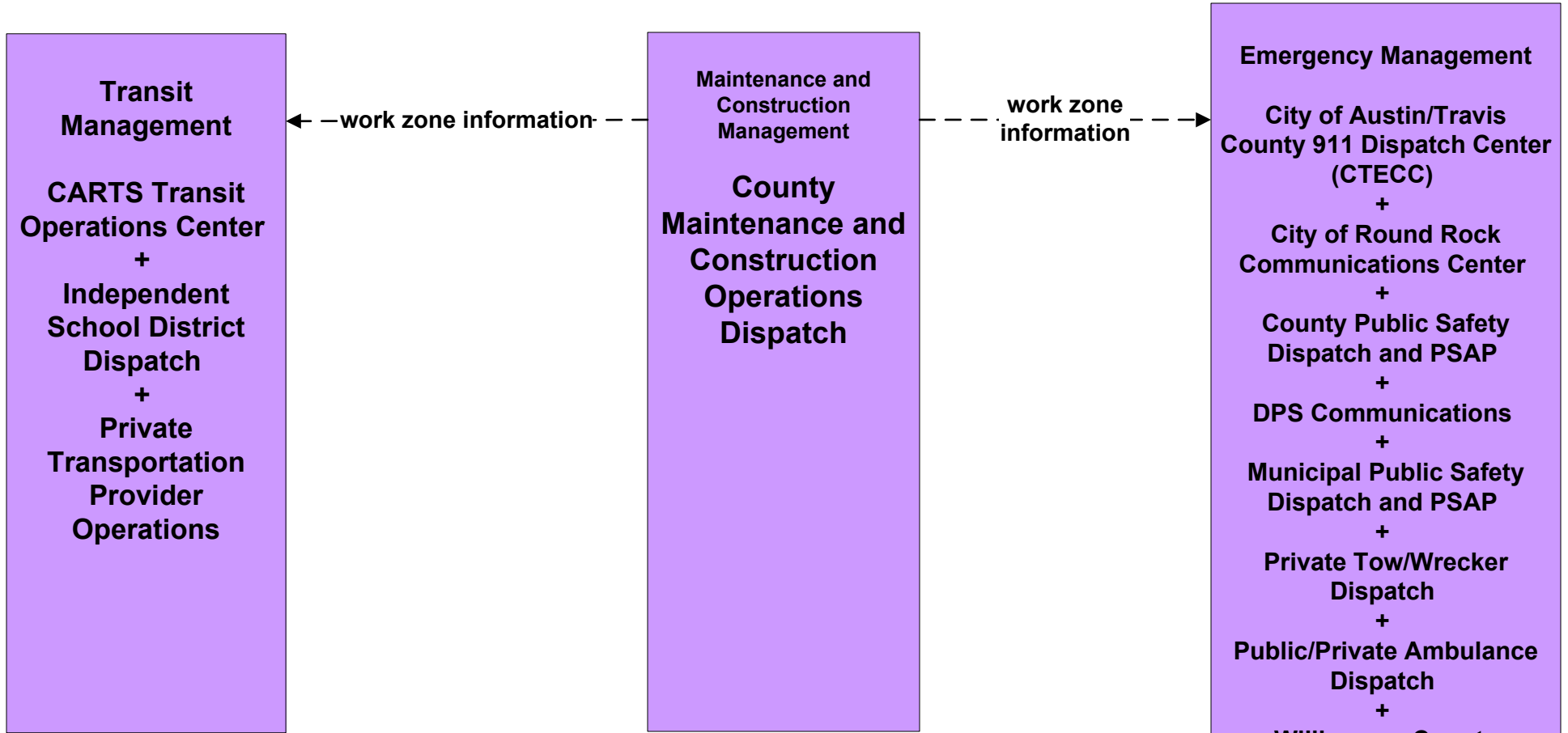
MC08 - Work Zone Management
Travis County Maintenance and Construction (2 of 2)



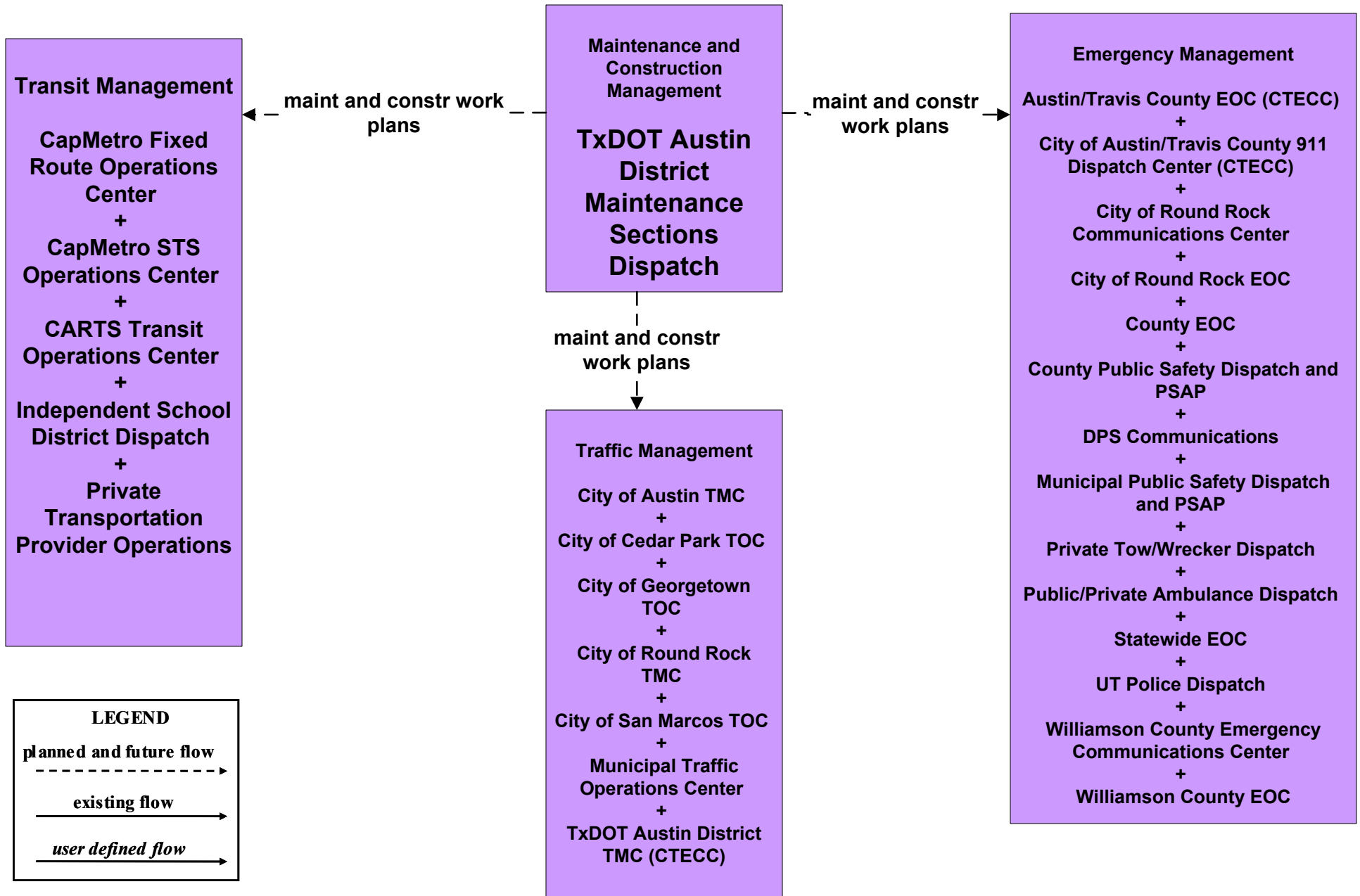
MC08 - Work Zone Management
Williamson County Maintenance and Construction (2 of 2)



**MC08 - Work Zone Management
County Maintenance and Construction (2 of 2)**

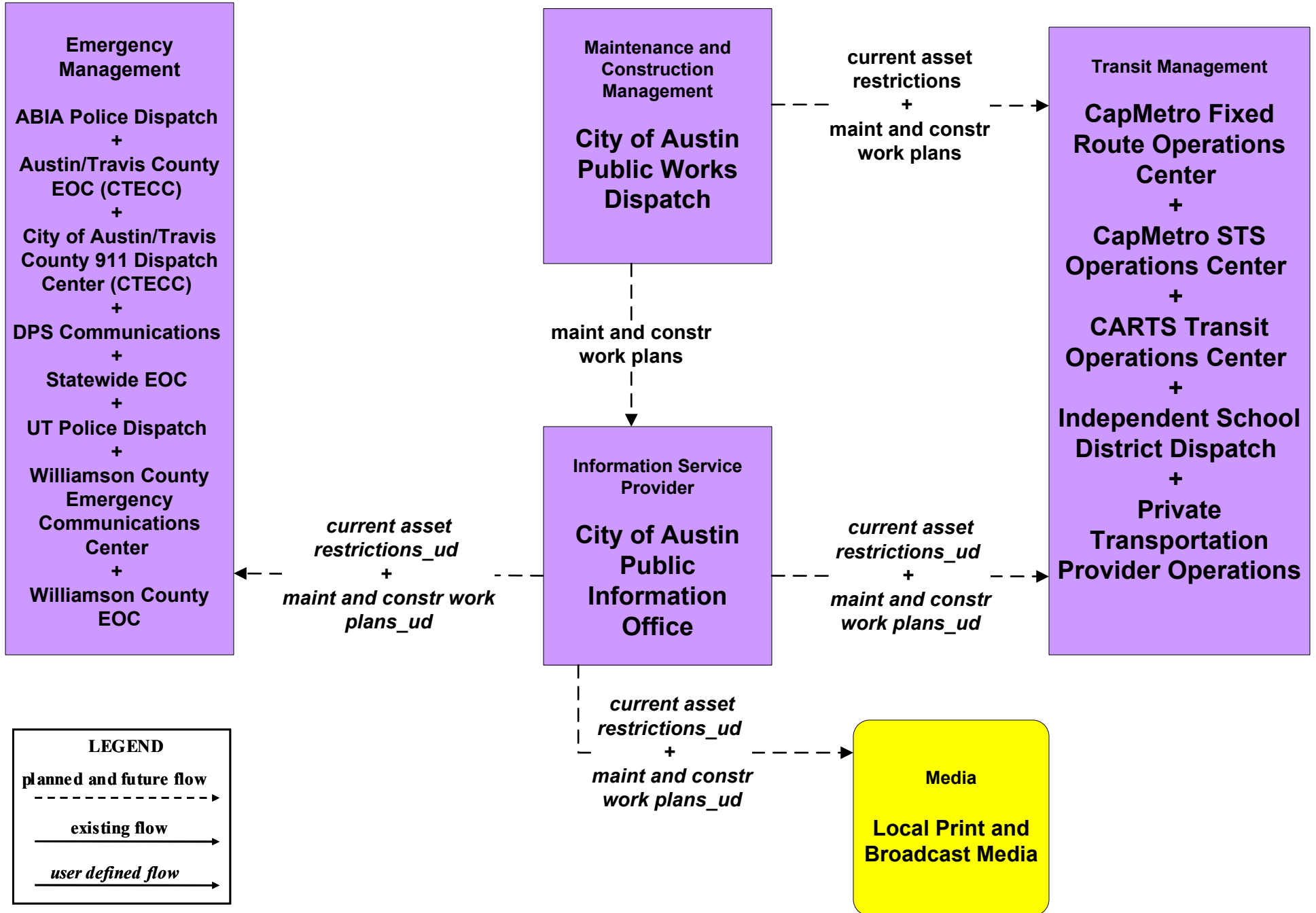


**MC10 - Maintenance and Construction Activity Coordination
Activity Coordination - TxDOT (3 of 3)**

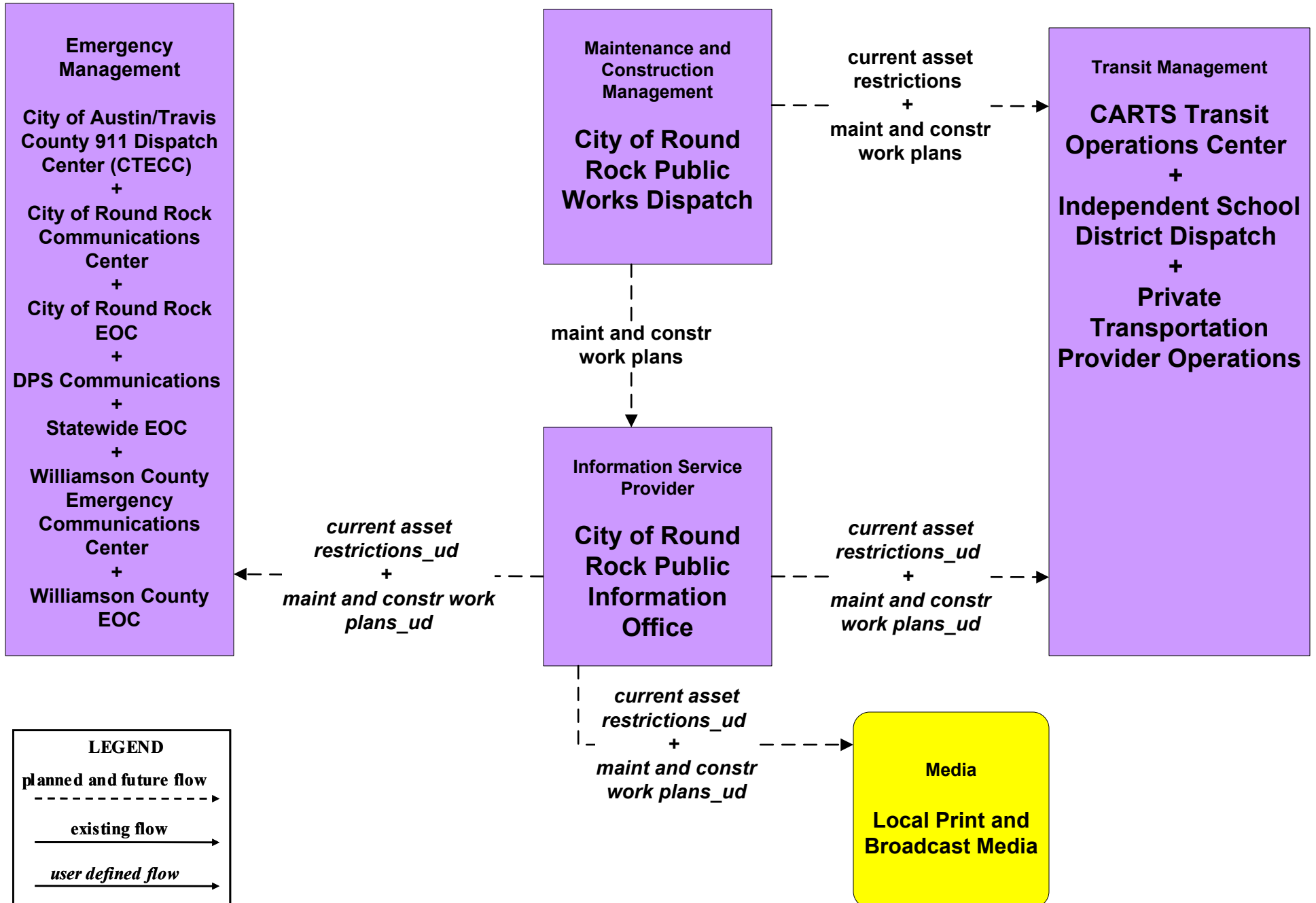


MC10 - Maintenance and Construction Activity Coordination

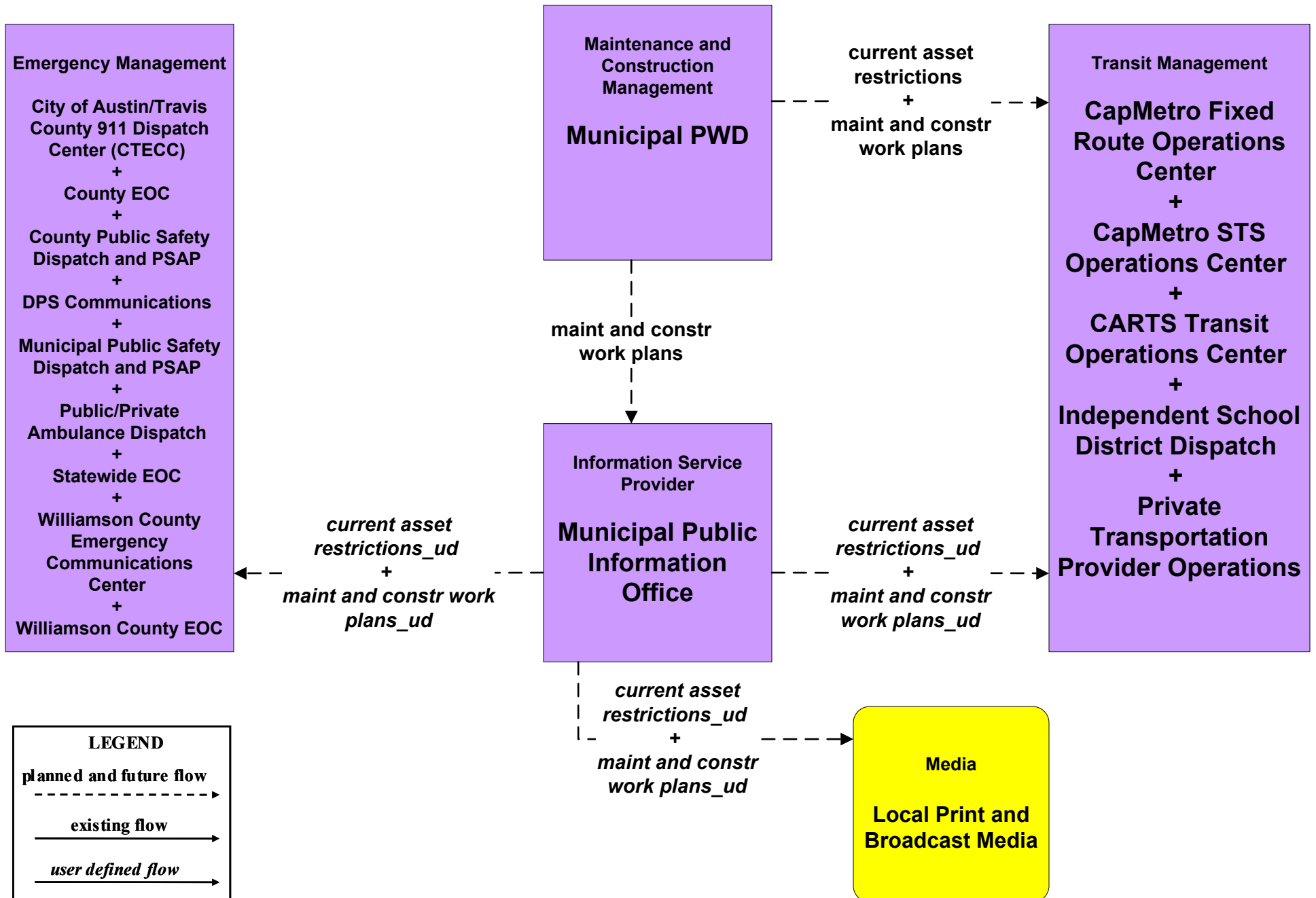
City of Austin Public Works (2 of 2)



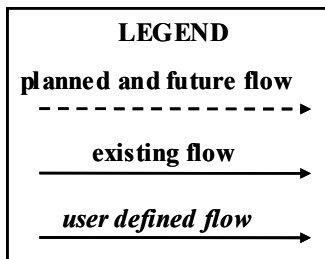
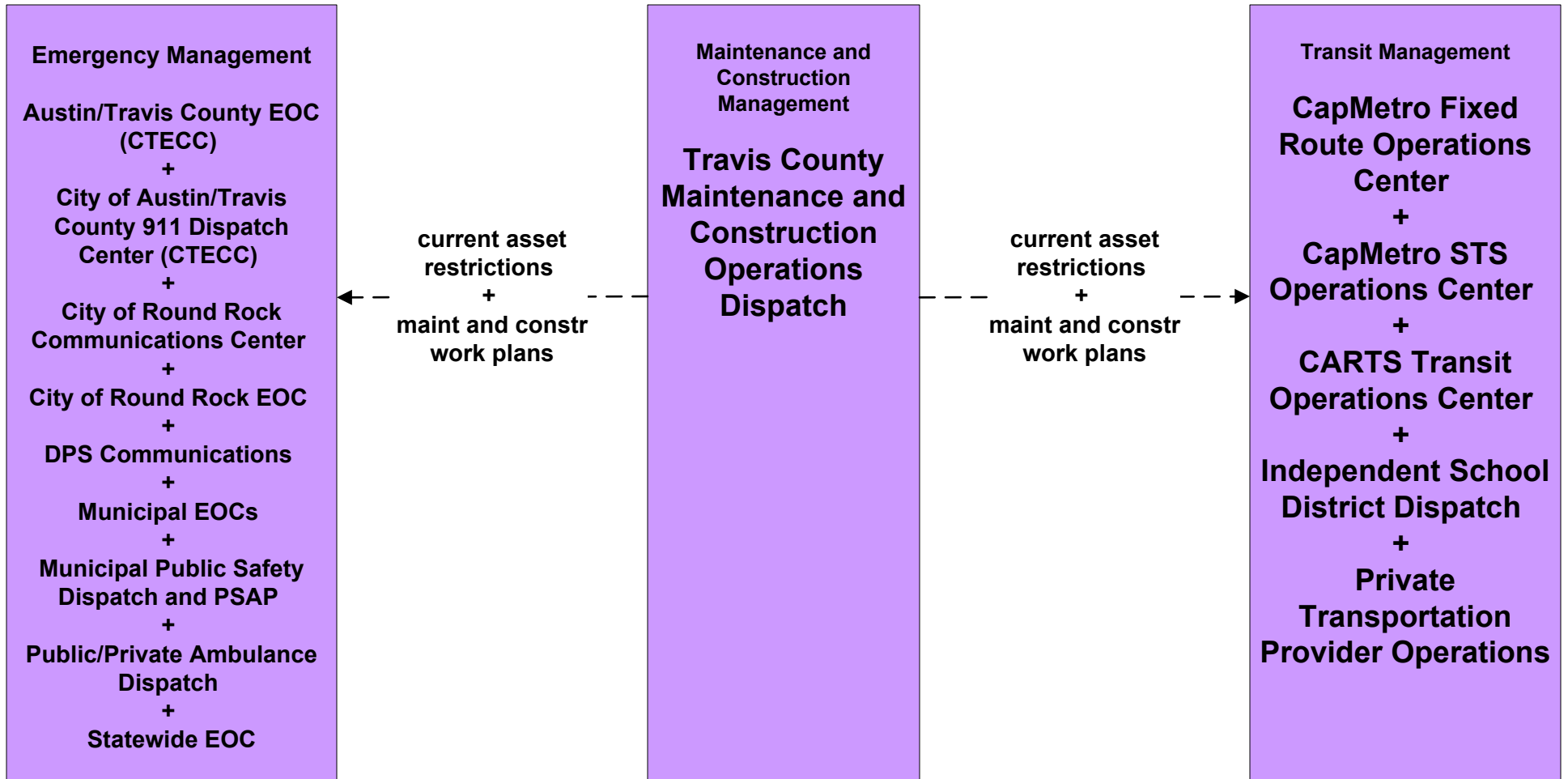
**MC10 - Maintenance and Construction Activity Coordination
City of Round Rock Public Works (2 of 2)**



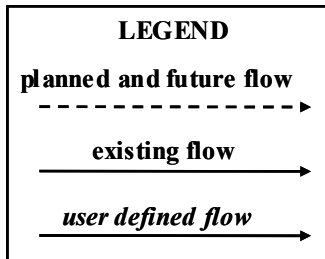
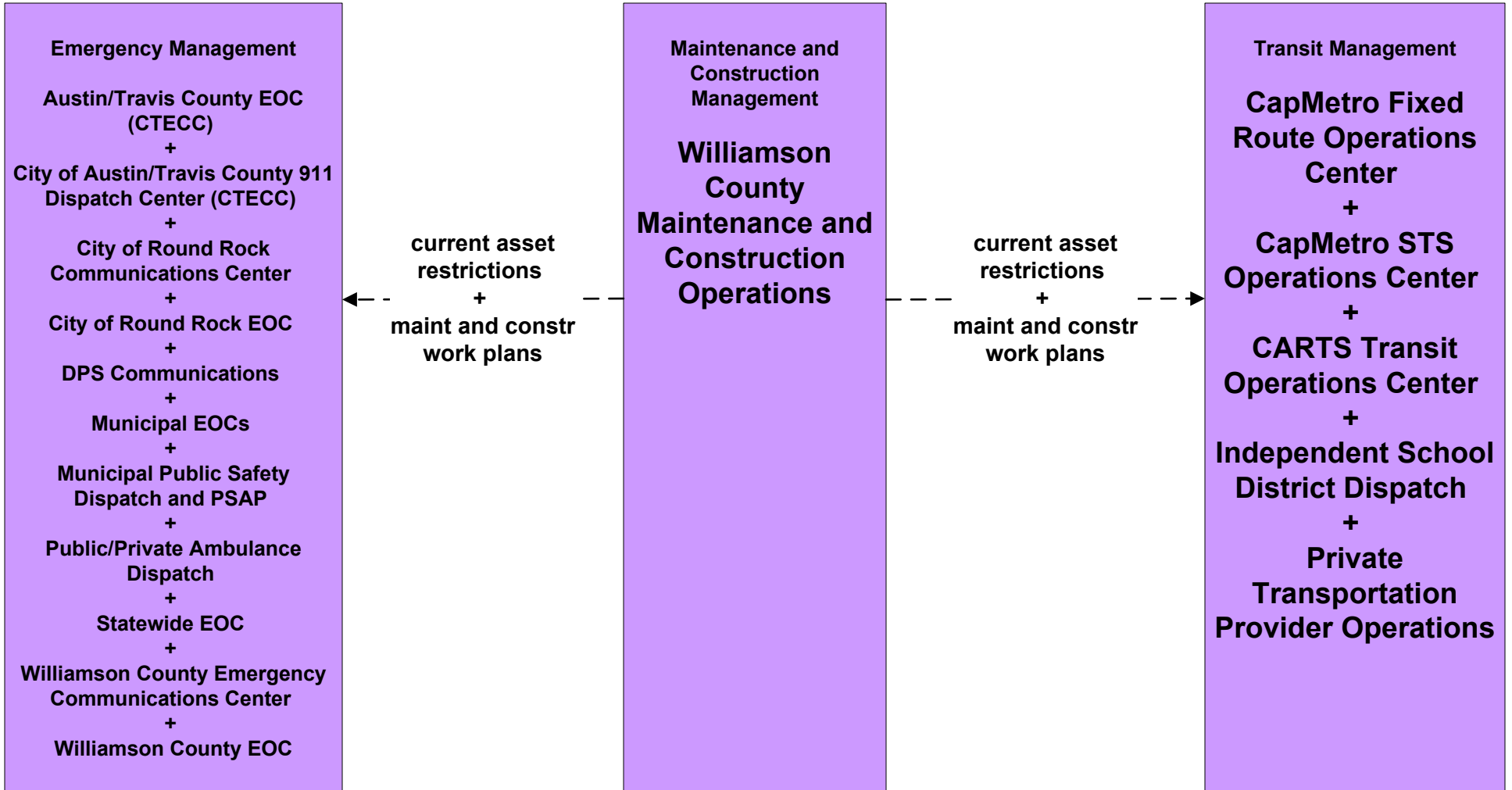
**MC10 - Maintenance and Construction Activity Coordination
Municipal Public Works Department (2 of 2)**



**MC10 - Maintenance and Construction Activity Coordination
Travis County Maintenance and Construction (2 of 2)**



**MC10 - Maintenance and Construction Activity Coordination
Williamson County Maintenance and Construction (2 of 2)**



**MC10 - Maintenance and Construction Activity Coordination
County Maintenance and Construction (2 of 2)**

