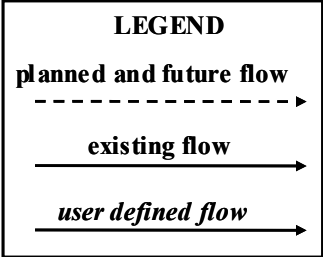
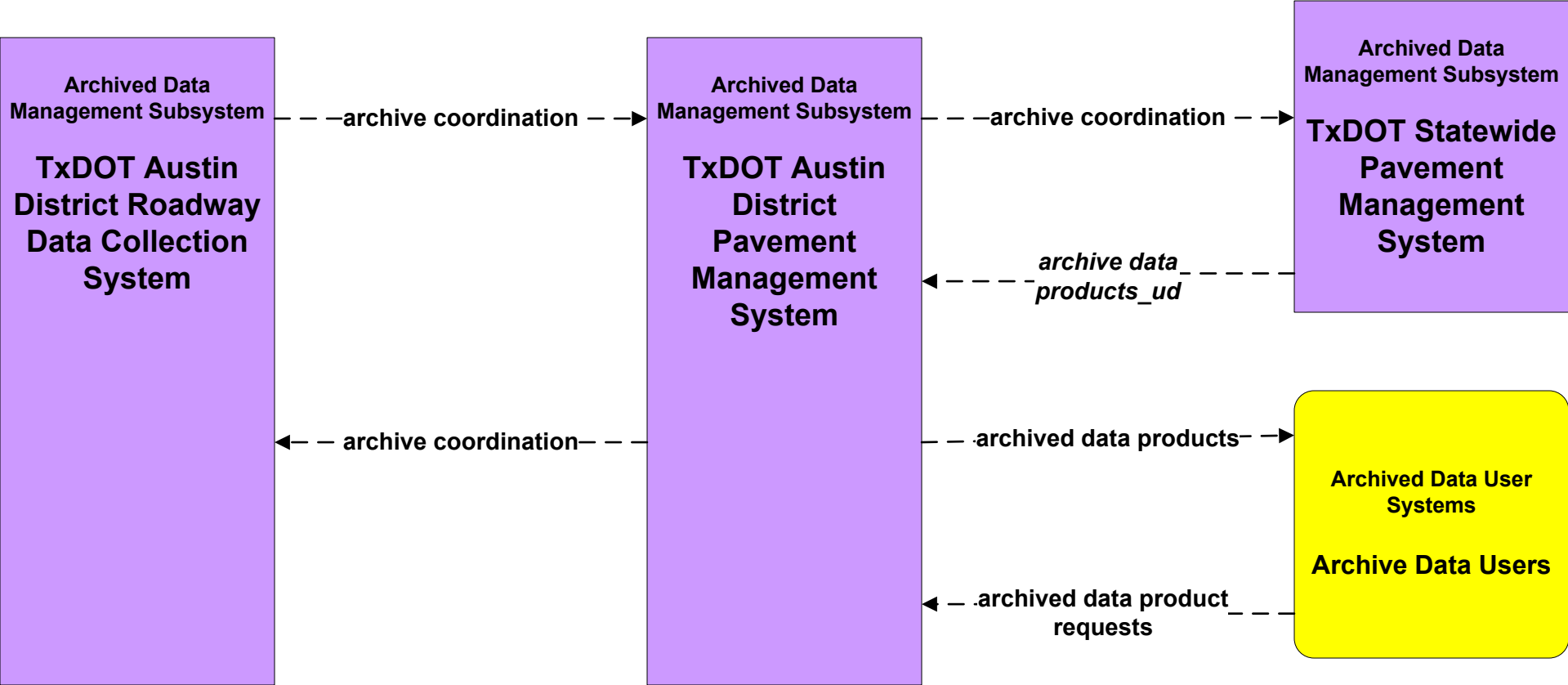
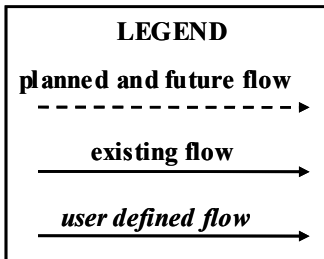
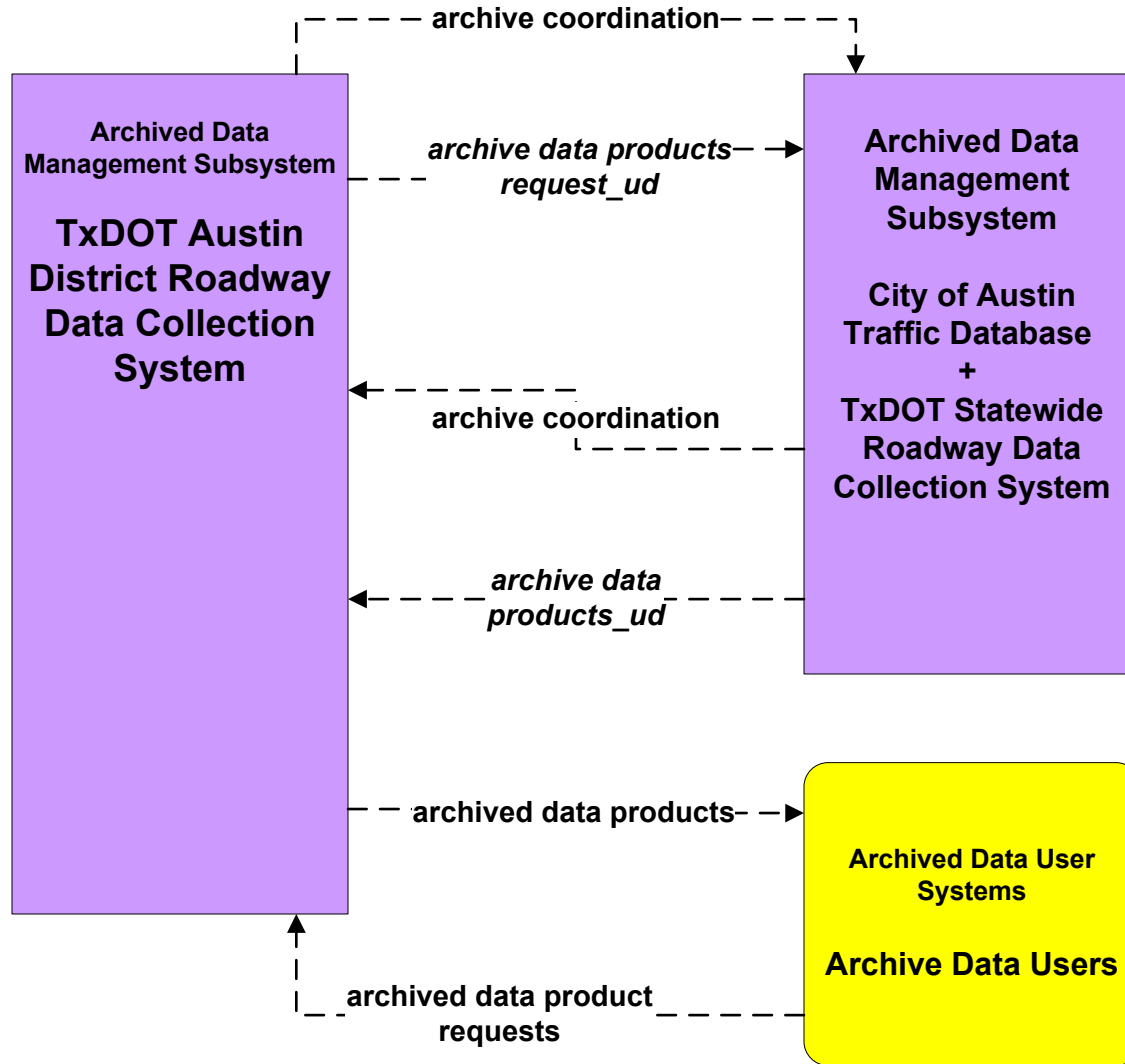


**AD1 - ITS Data Mart**  
**TxDOT Austin District Pavement Management System**



- Users include:**
- Transportation Planners
  - TxDOT
  - Federal Highway Administration
  - Public Requests

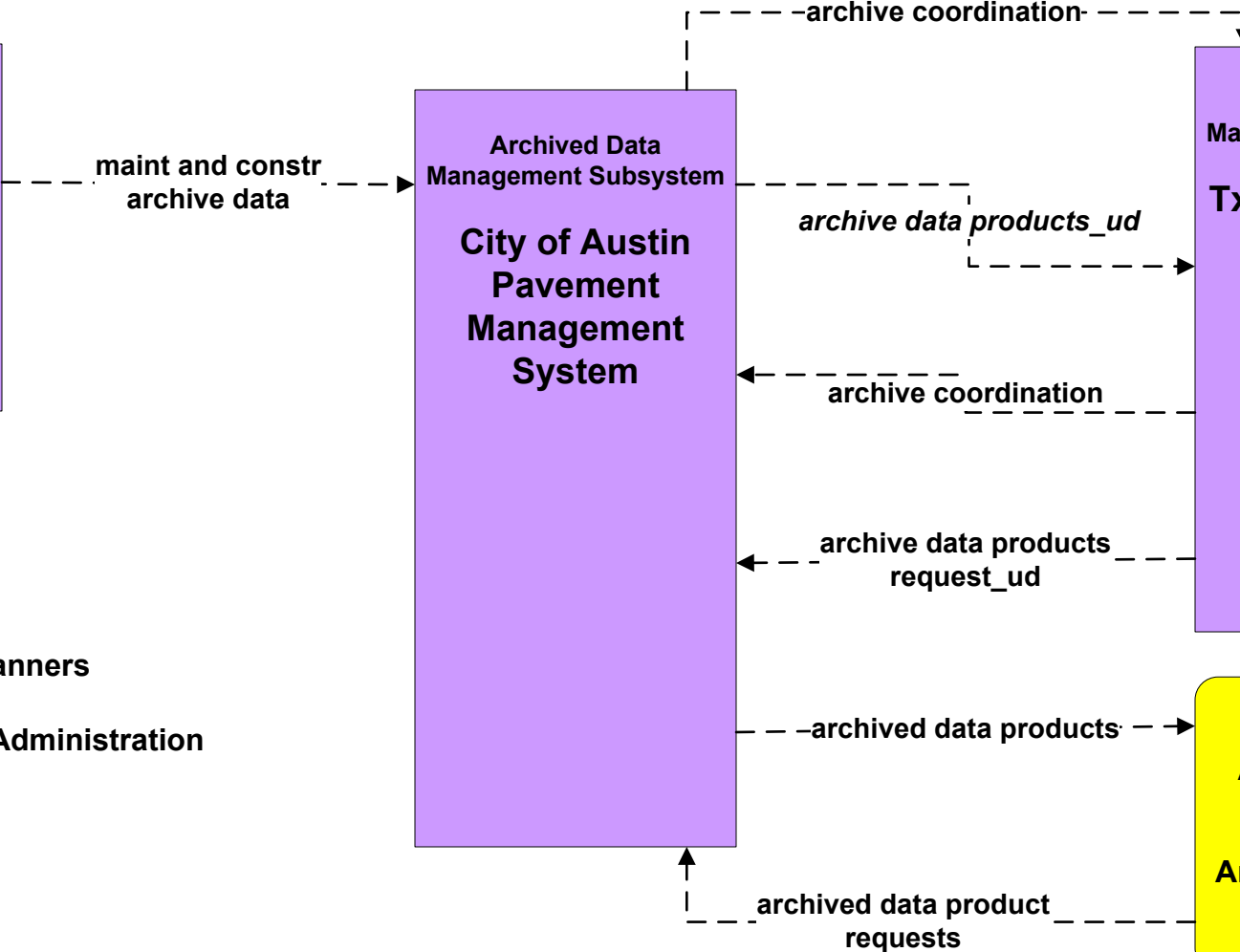
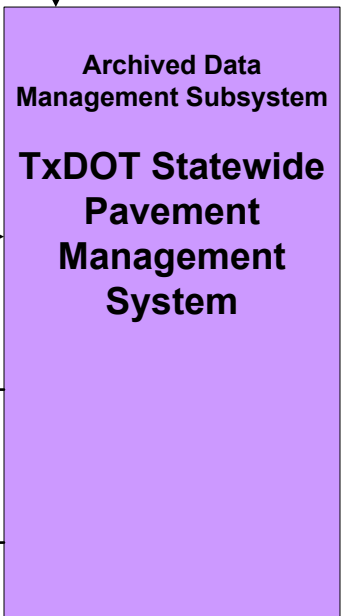
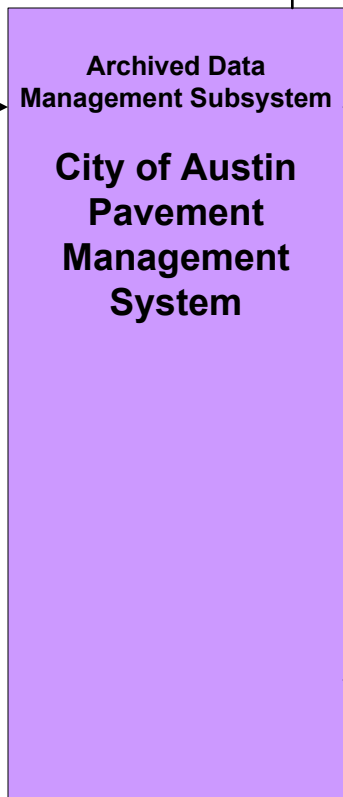
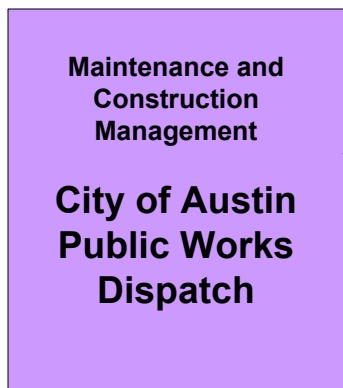
**AD1 - ITS Data Mart**  
**TxDOT Austin District Roadway Data Collection System**



- Users include:**
- Transportation Planners
  - TxDOT
  - Federal Highway Administration
  - Public Requests

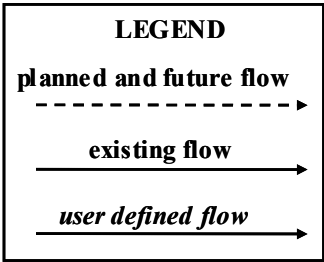
# AD1 - ITS Data Mart

## City of Austin Pavement Management System

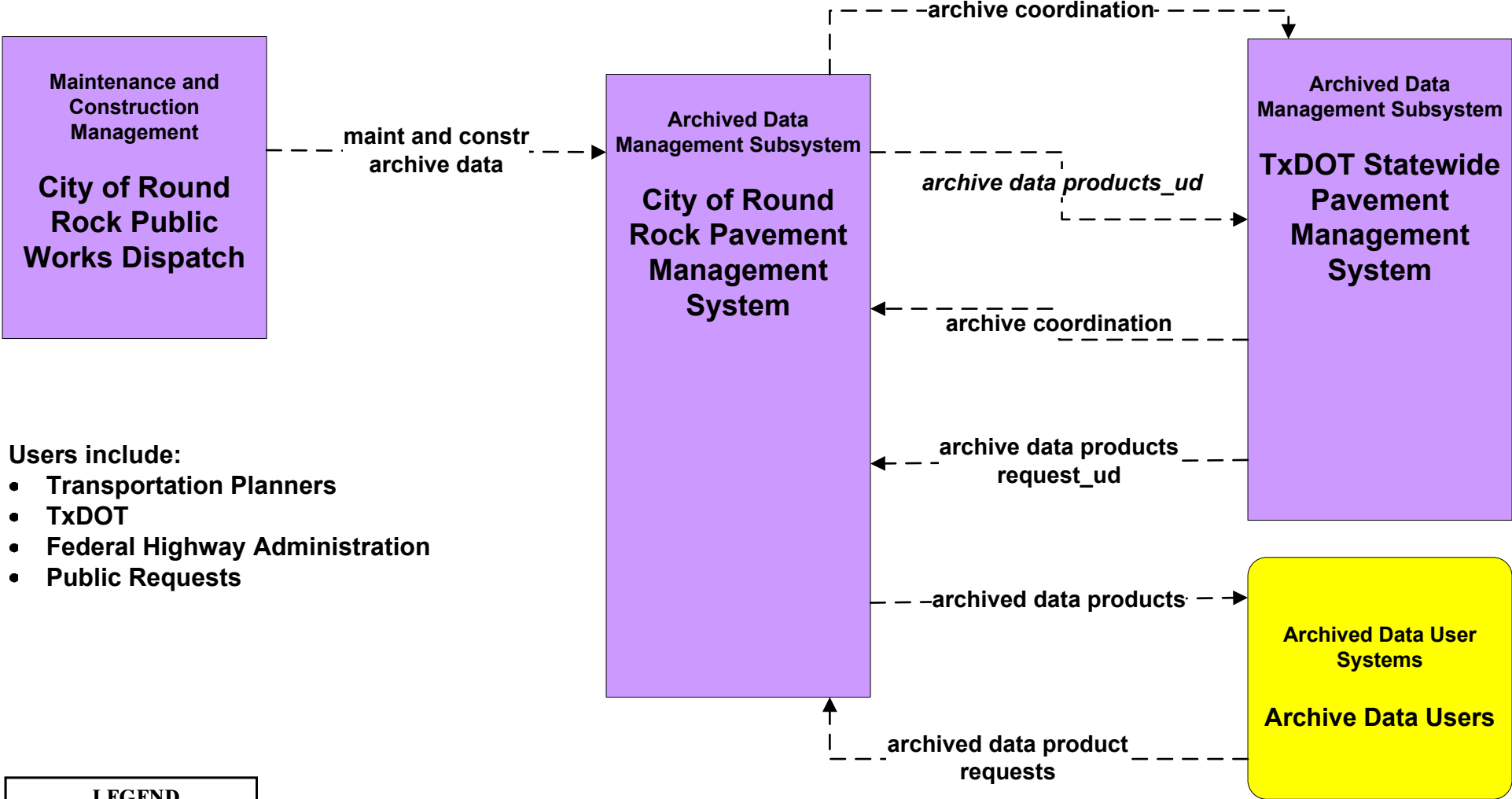


**Users include:**

- Transportation Planners
- TxDOT
- Federal Highway Administration
- Public Requests



**AD1 - ITS Data Mart**  
**City of Round Rock Pavement Management System**



**Users include:**

- Transportation Planners
- TxDOT
- Federal Highway Administration
- Public Requests

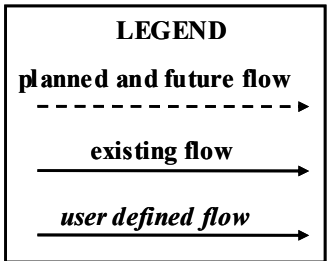
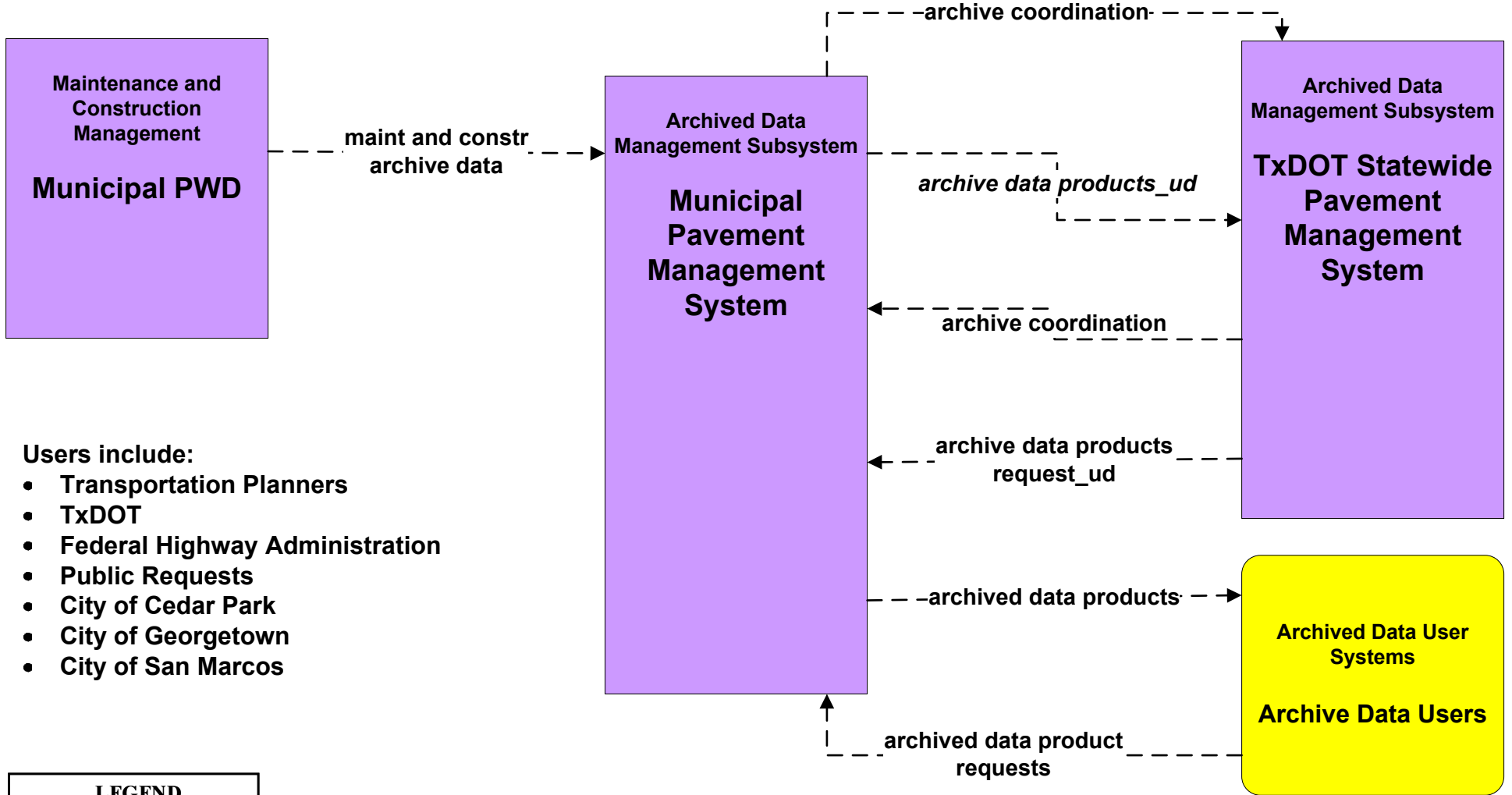
**LEGEND**

planned and future flow  
 ----->

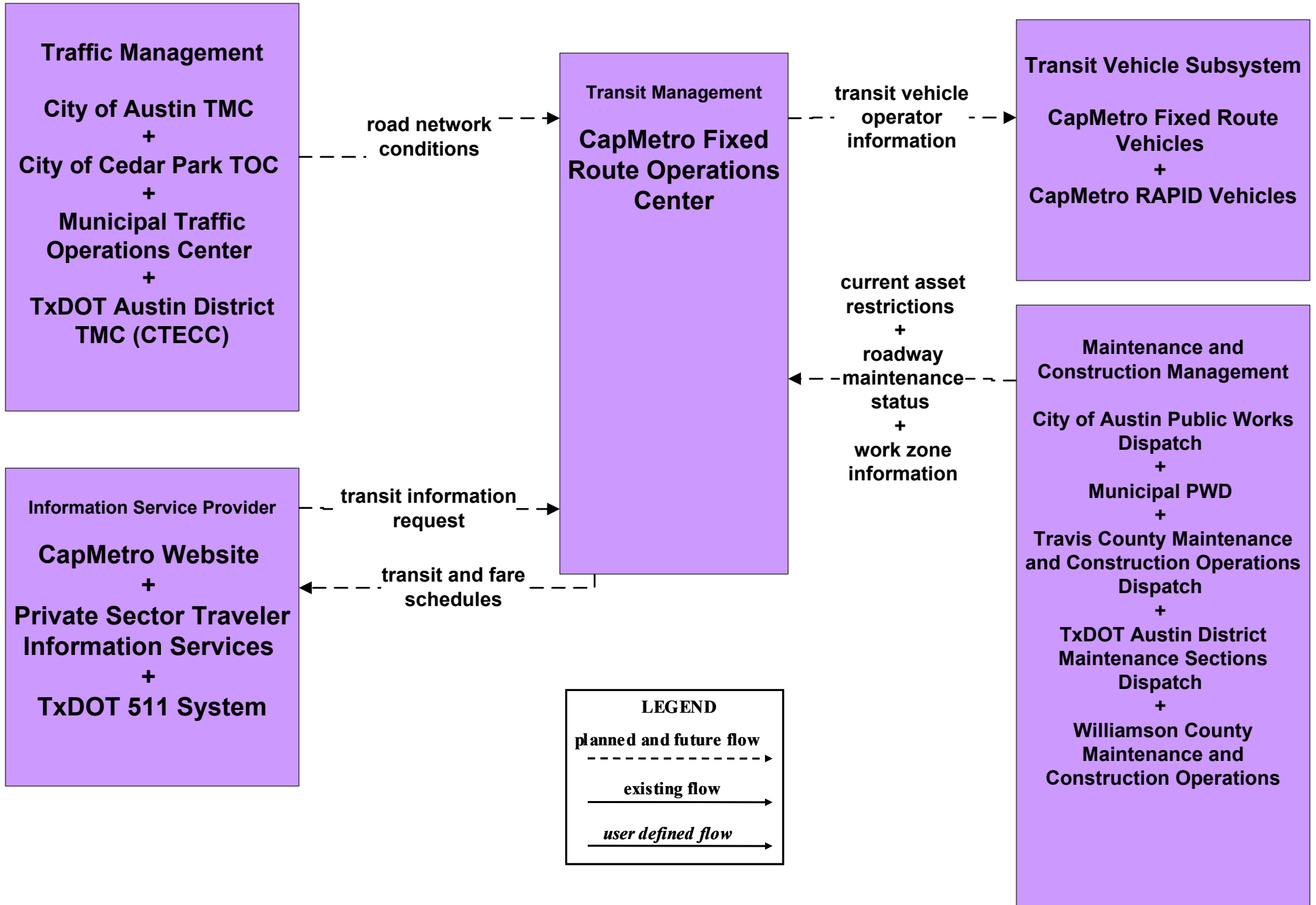
existing flow  
 \_\_\_\_\_>

user defined flow  
 \_\_\_\_\_>

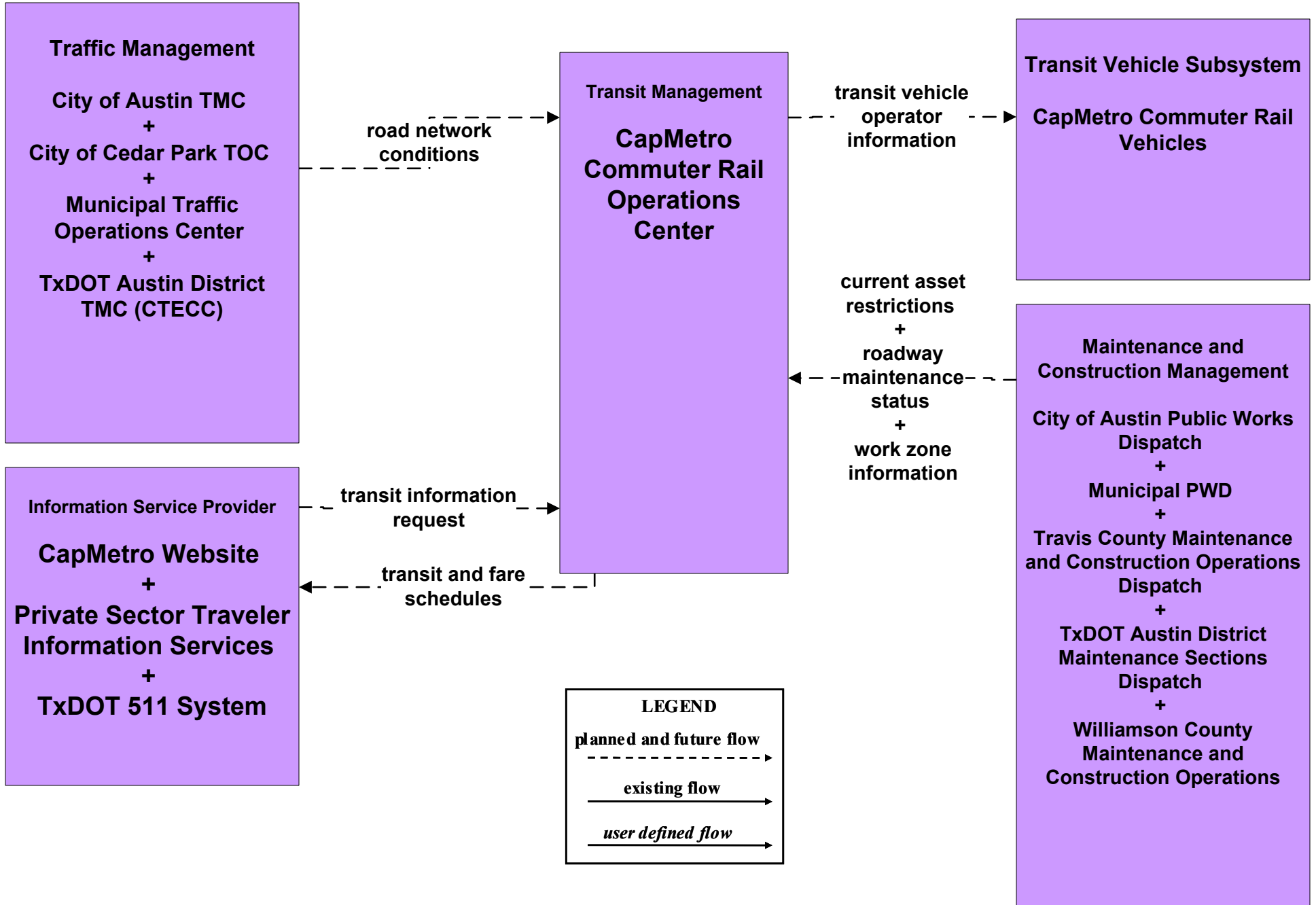
# AD1 - ITS Data Mart Municipal Pavement Management System



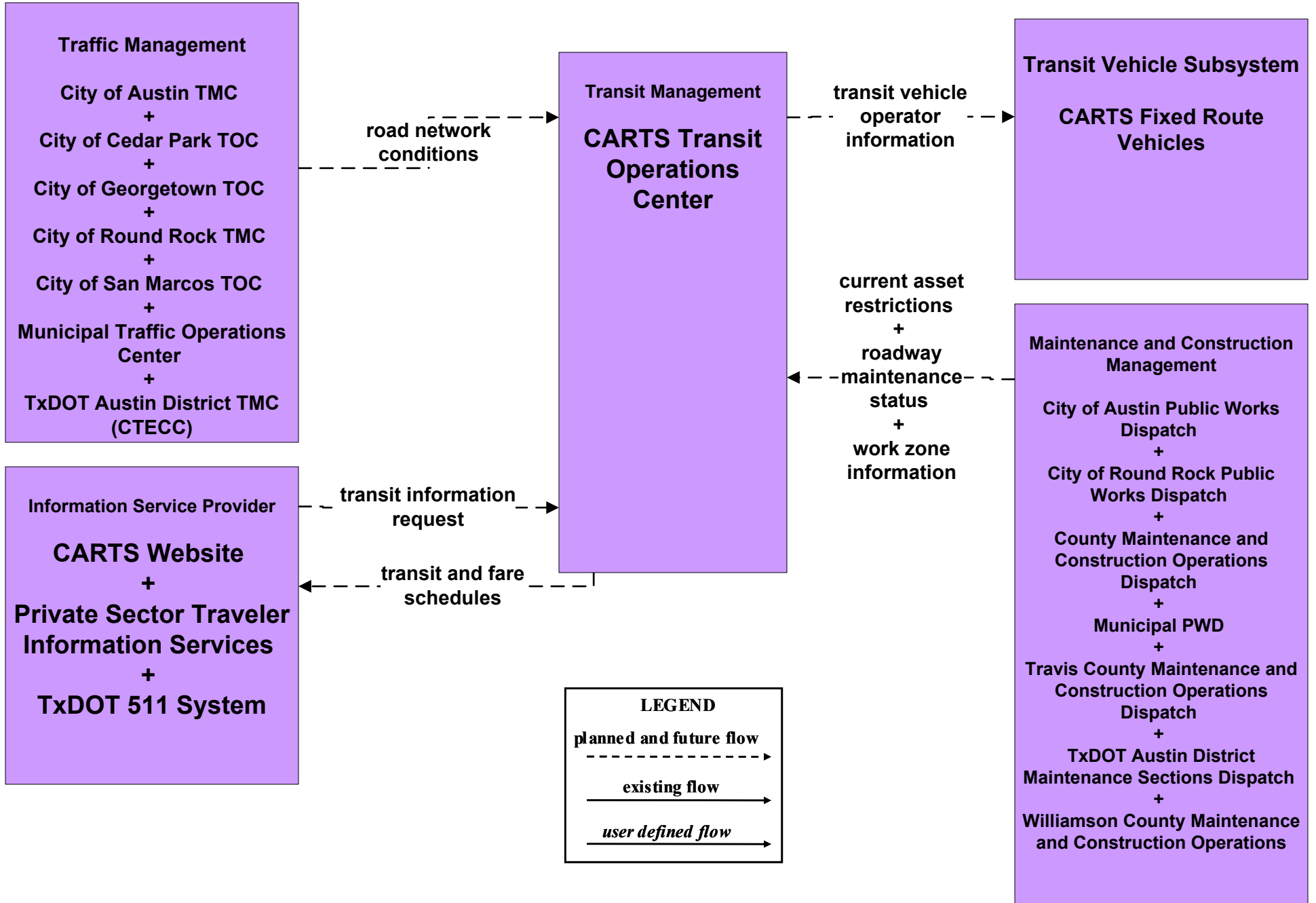
**APTS2 - Transit Fixed-Route Operations  
CapMetro Transit (1 of 2)**



**APTS2 - Transit Fixed-Route Operations  
CapMetro Transit (2 of 2)**

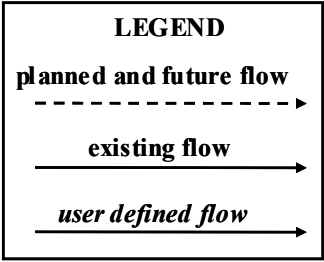
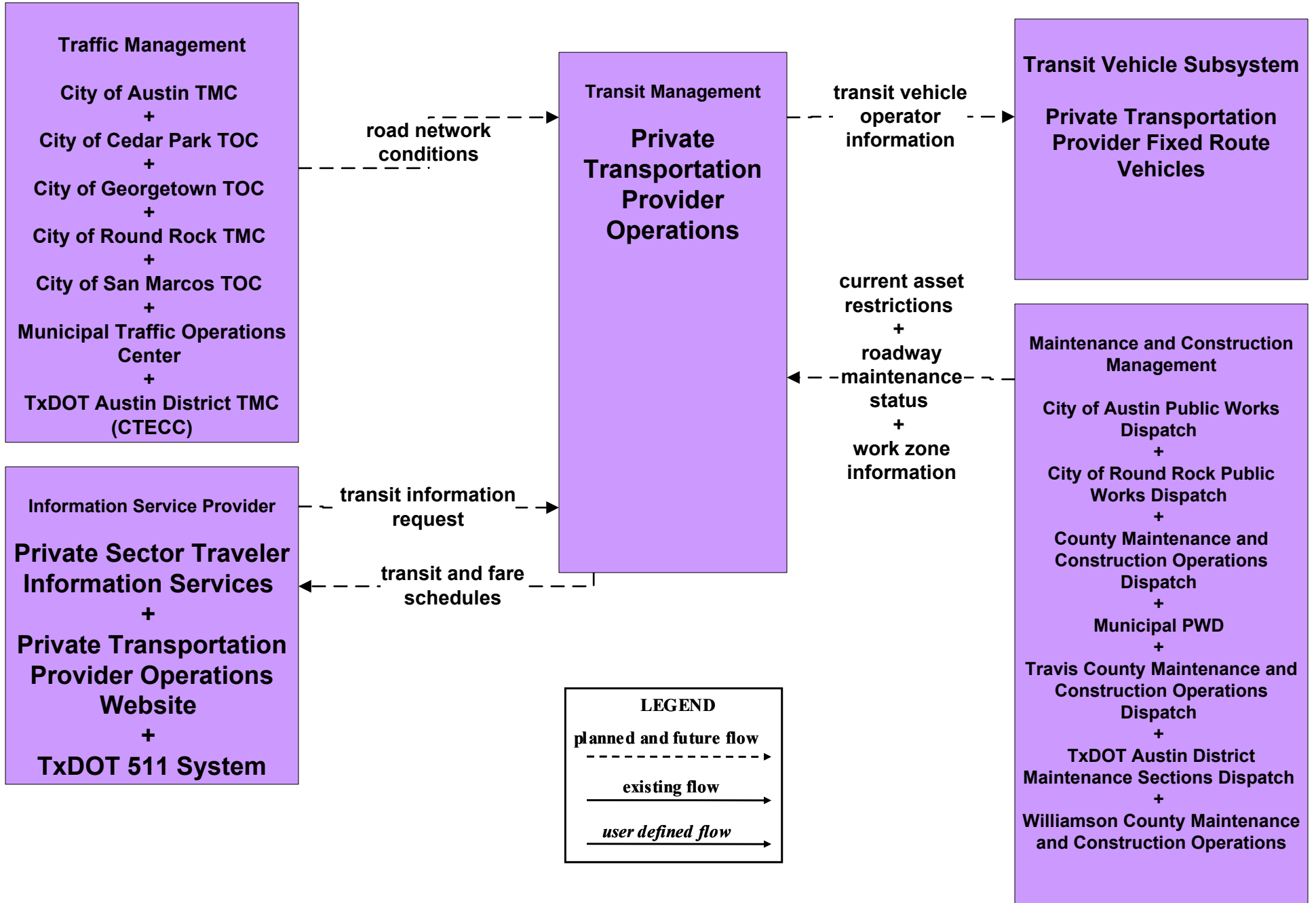


# APTS2 - Transit Fixed-Route Operations CARTS Transit

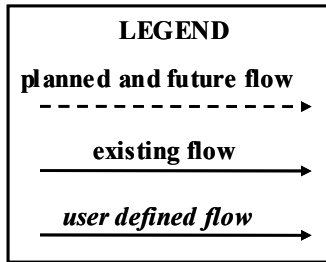
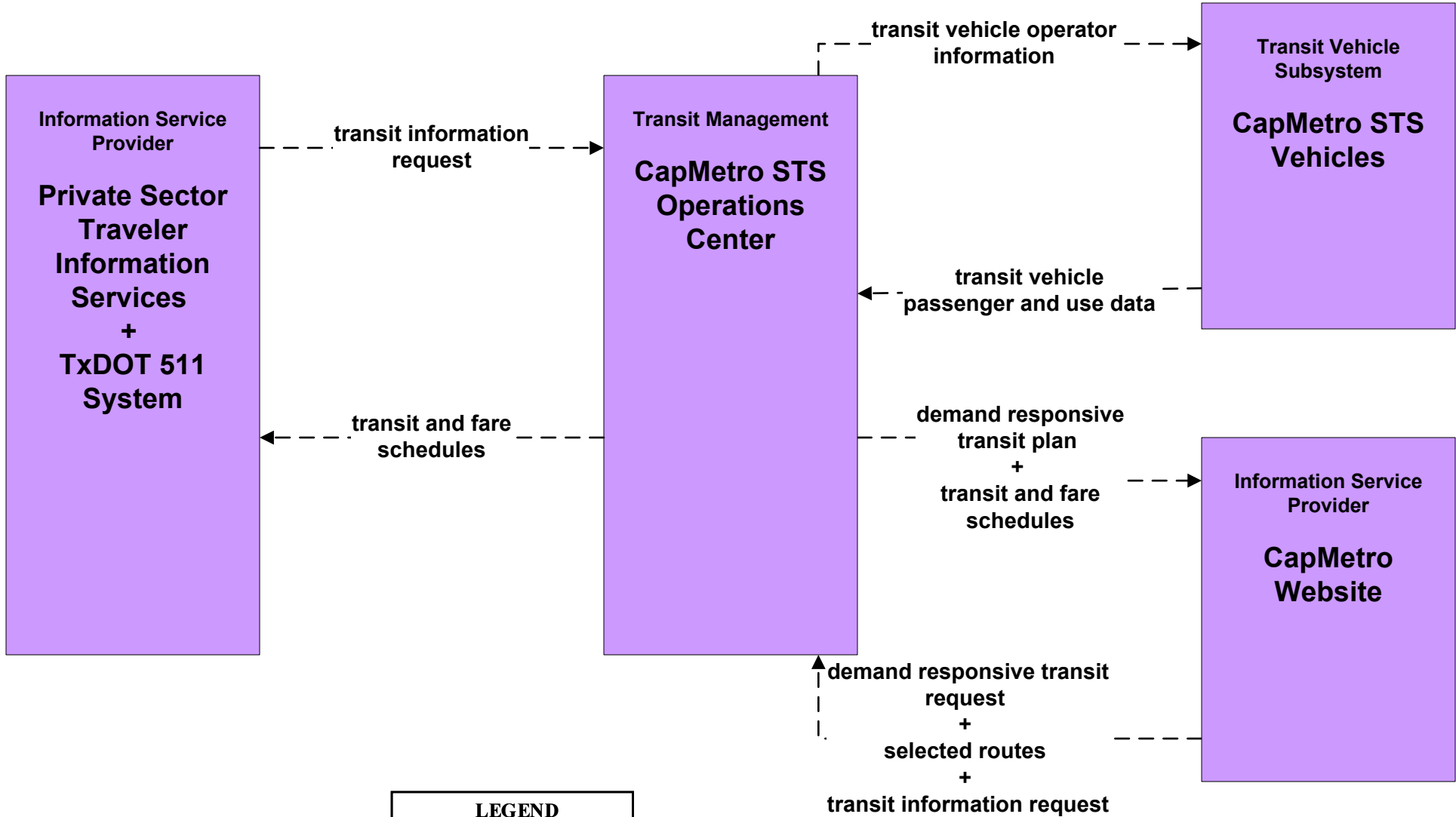




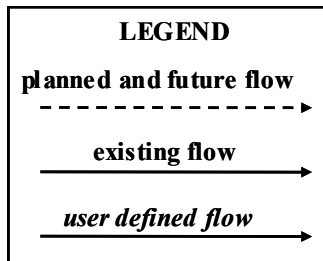
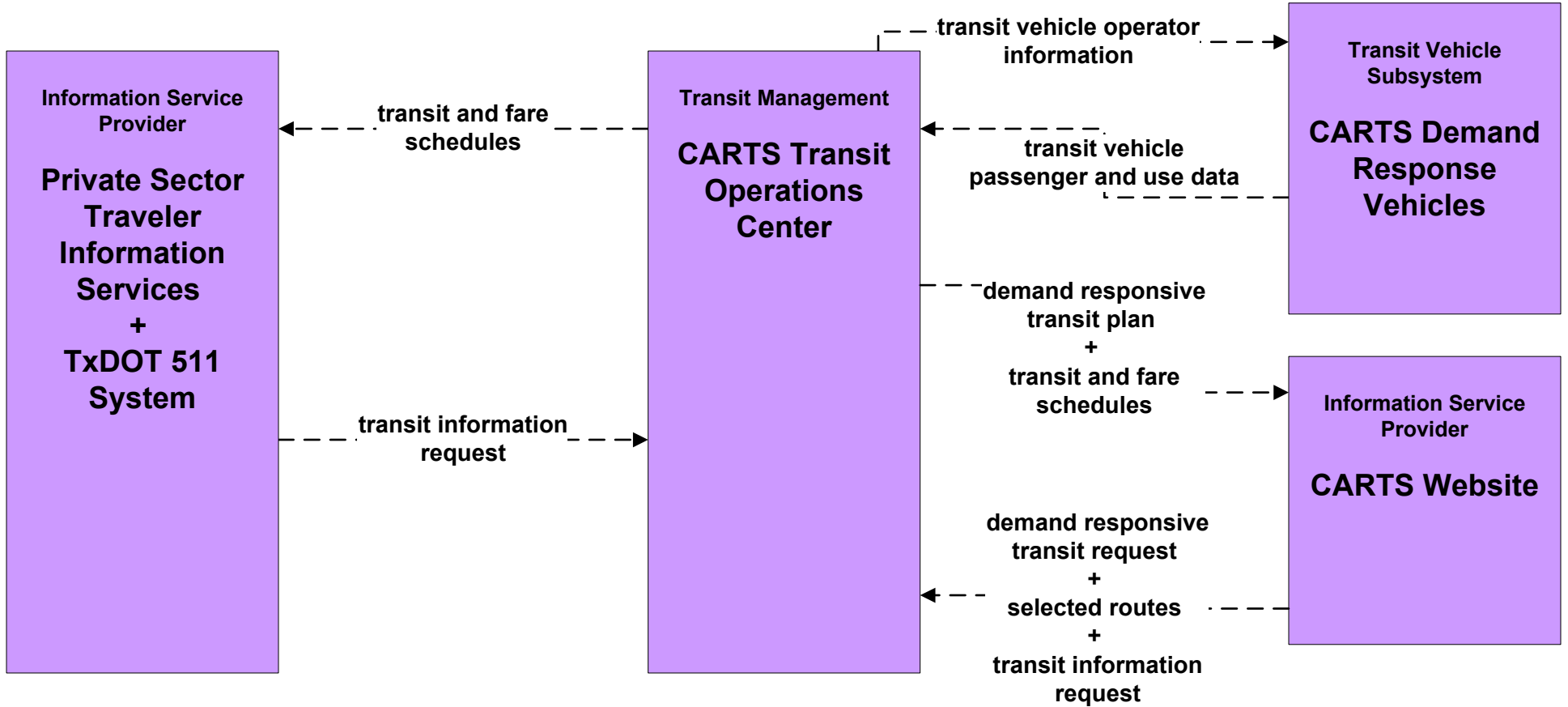
# APTS2 - Transit Fixed-Route Operations Private Transportation Operations



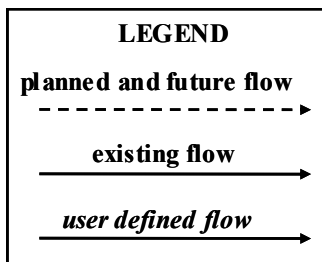
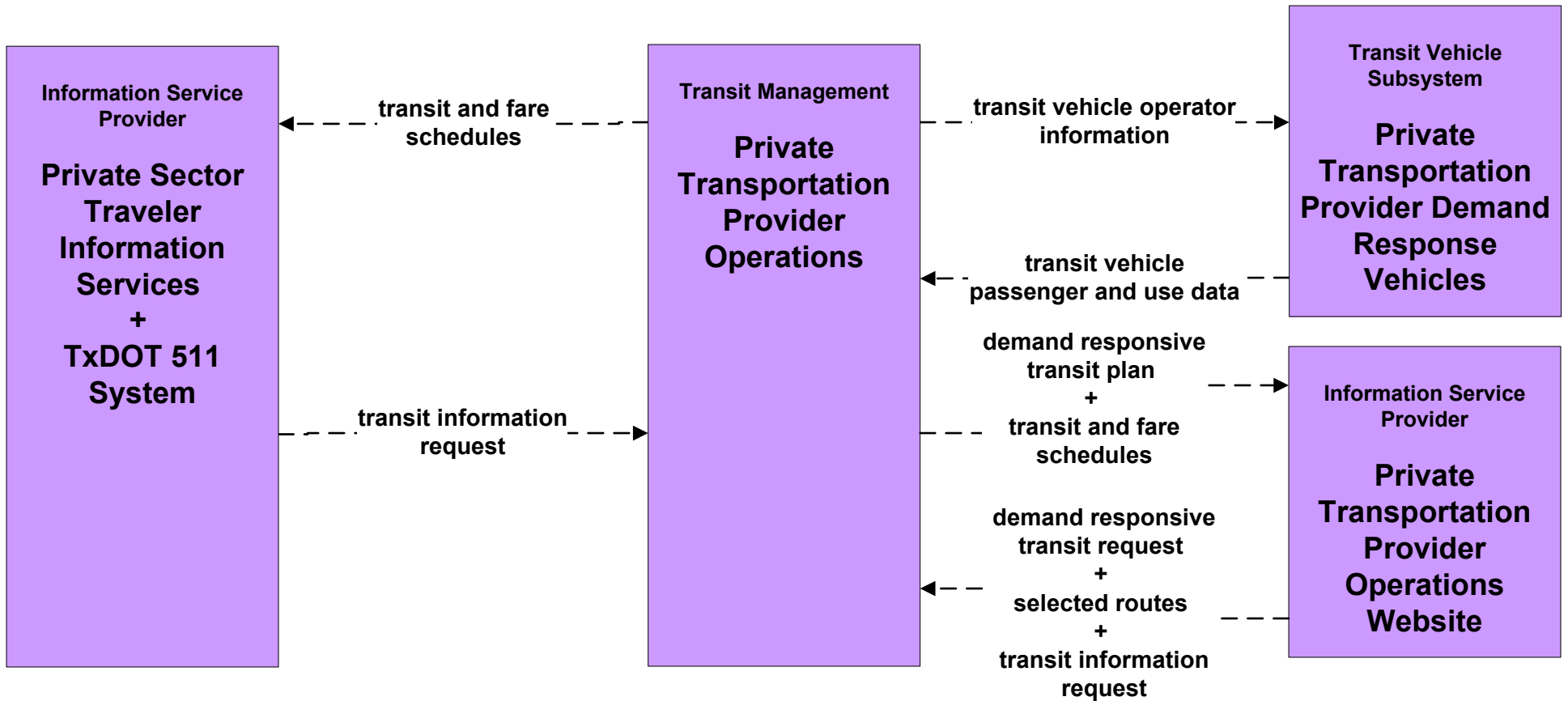
**APTS3 - Demand Response Transit Operations  
CapMetro STS Transit (1 of 2)**



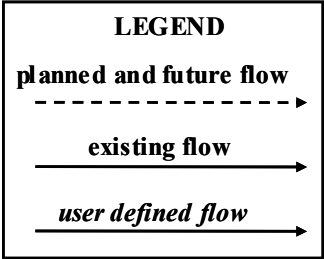
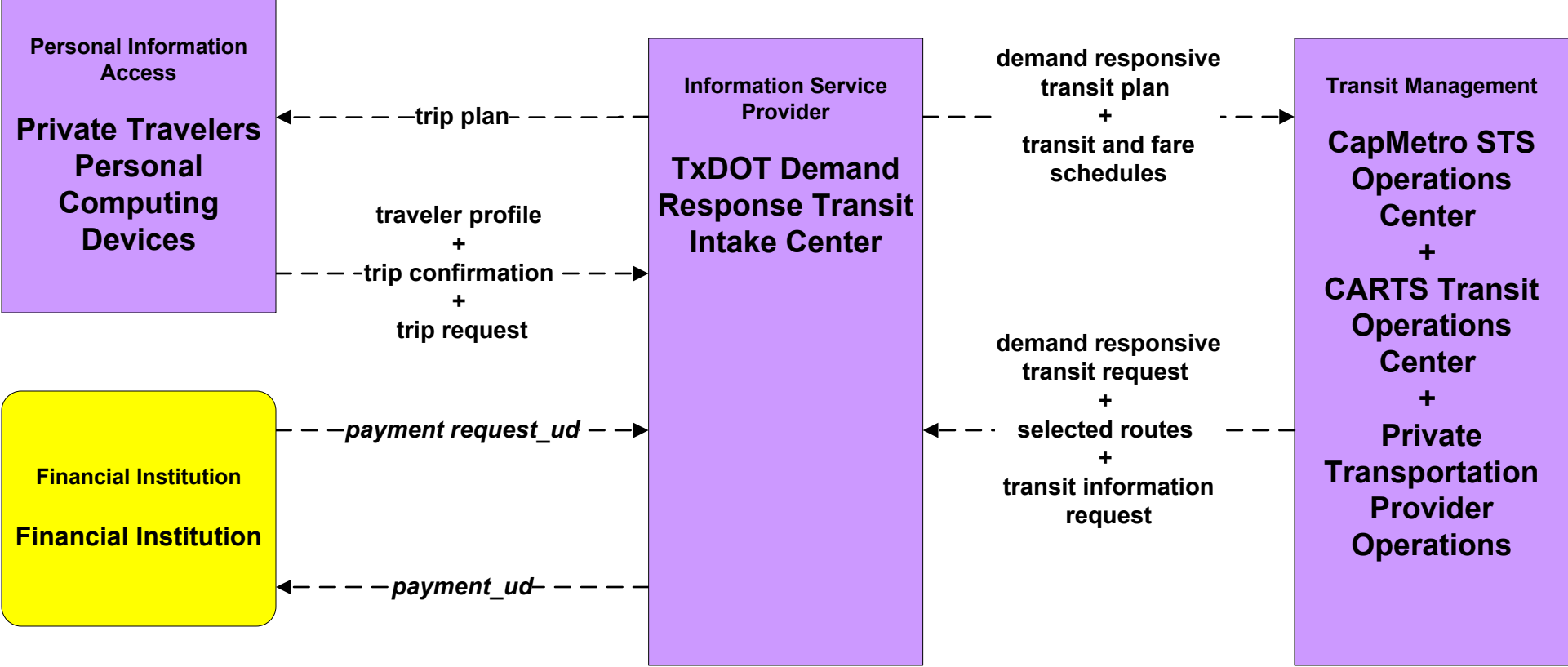
**APTS3 - Demand Response Transit Operations  
CARTS Transit (1 of 2)**



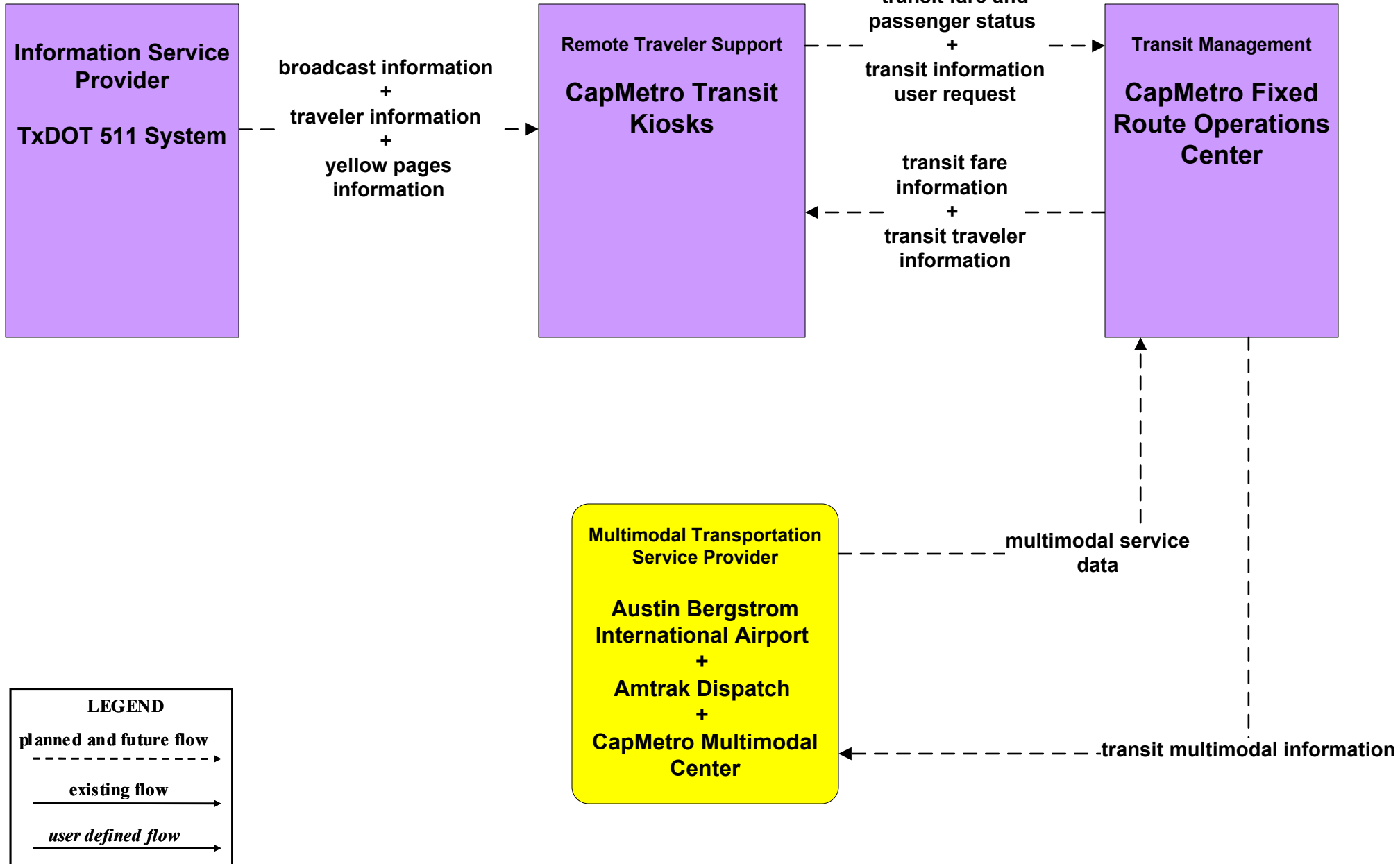
**APTS3 - Demand Response  
Private Transportation Operations (1 of 2)**



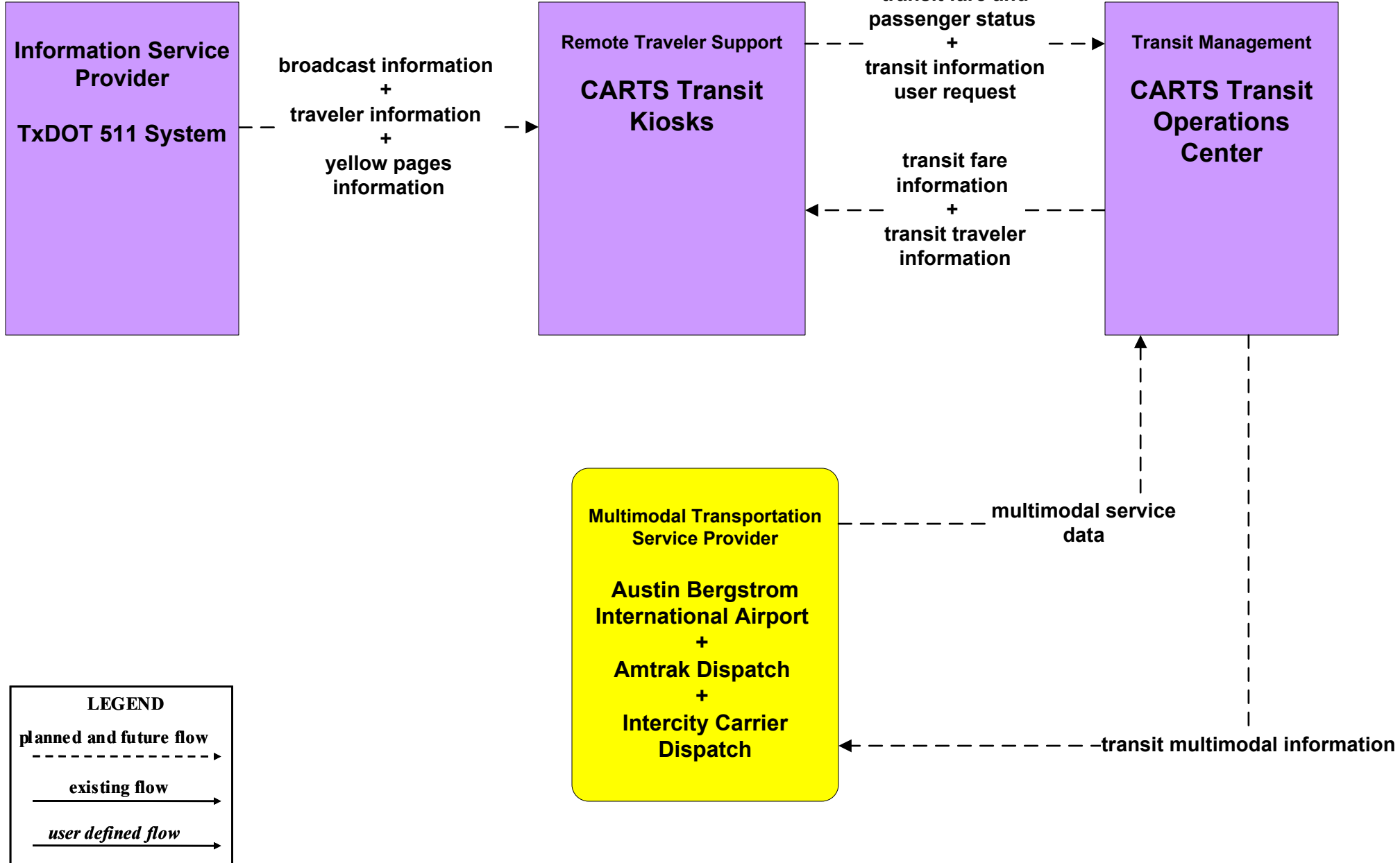
**APTS3 - Demand Response Transit Operations  
TxDOT Demand Response Intake Center**



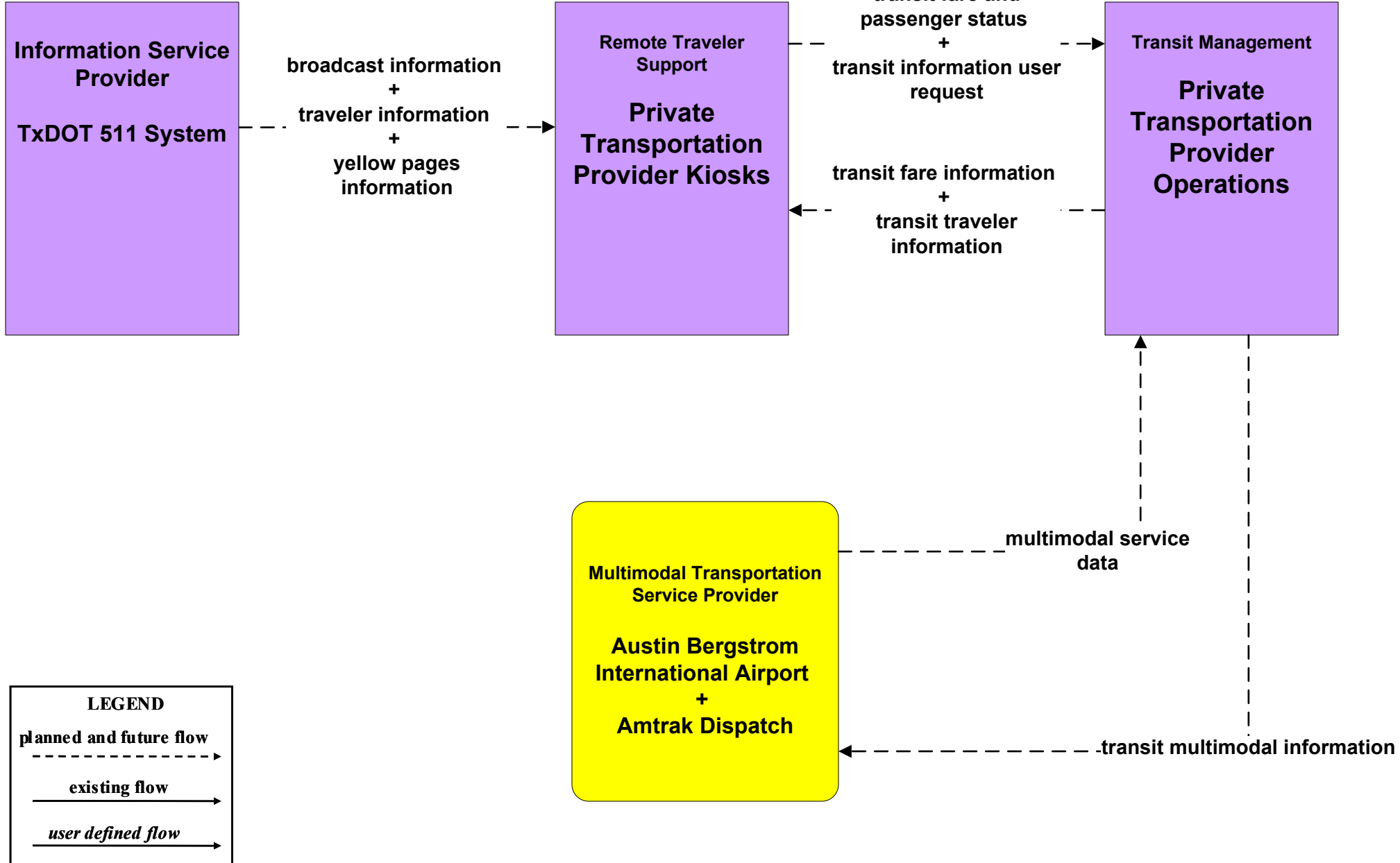
**APTS7 - Multi-modal Coordination  
CapMetro Transit Coordination (2 of 2)**



# APTS7 - Multi-modal Coordination CARTS Transit

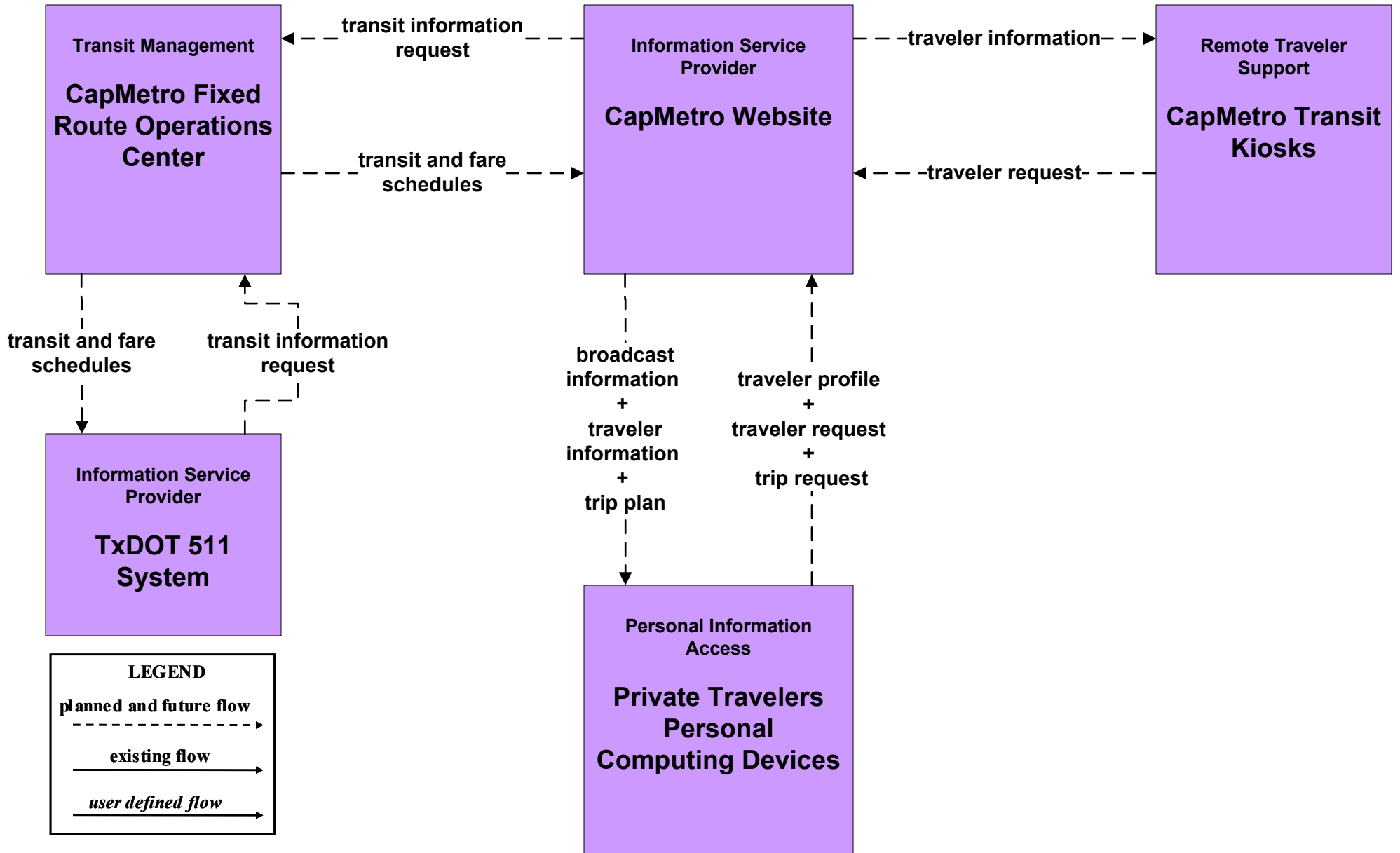


# APTS7 - Multi-modal Coordination Private Transportation Operations

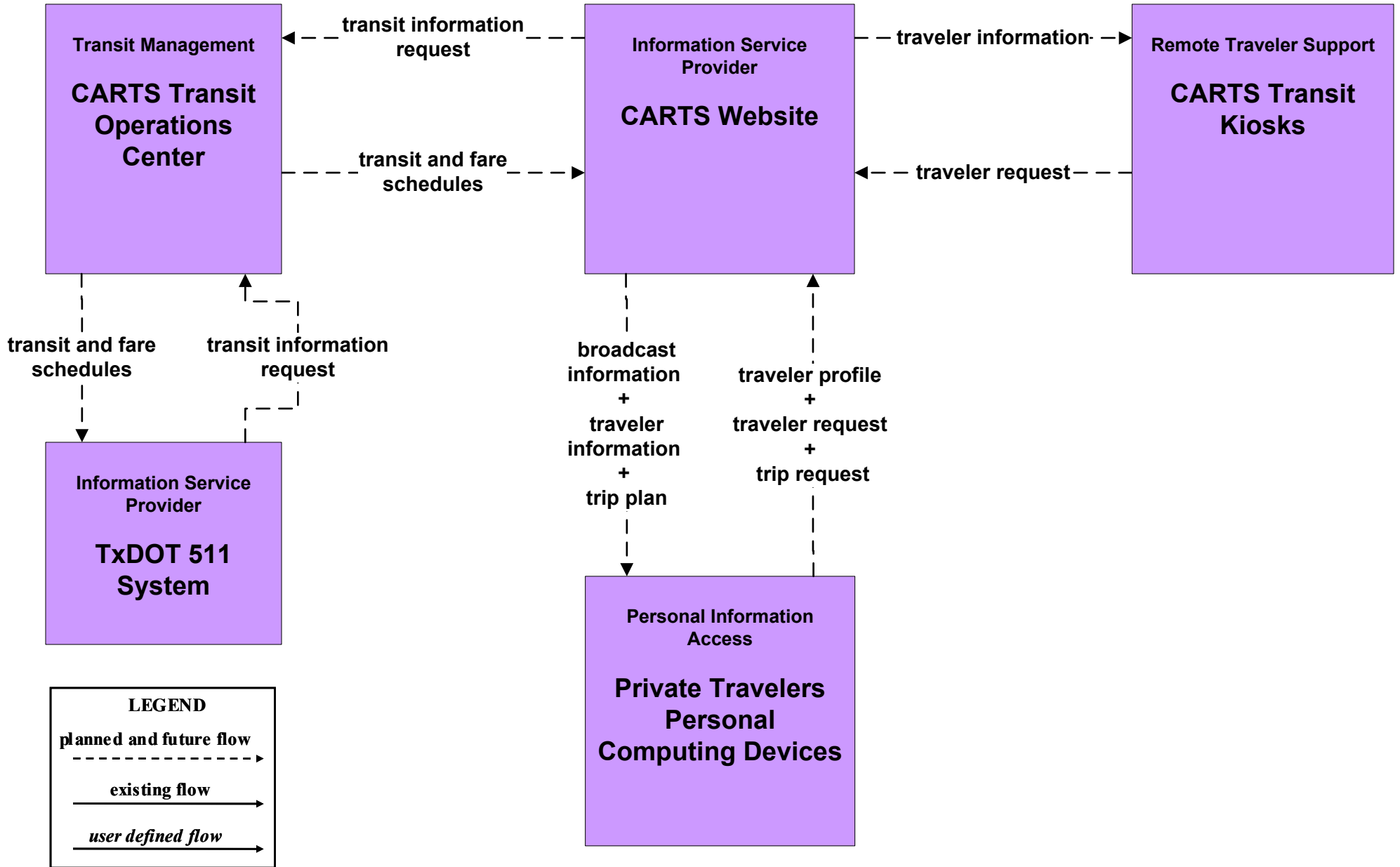




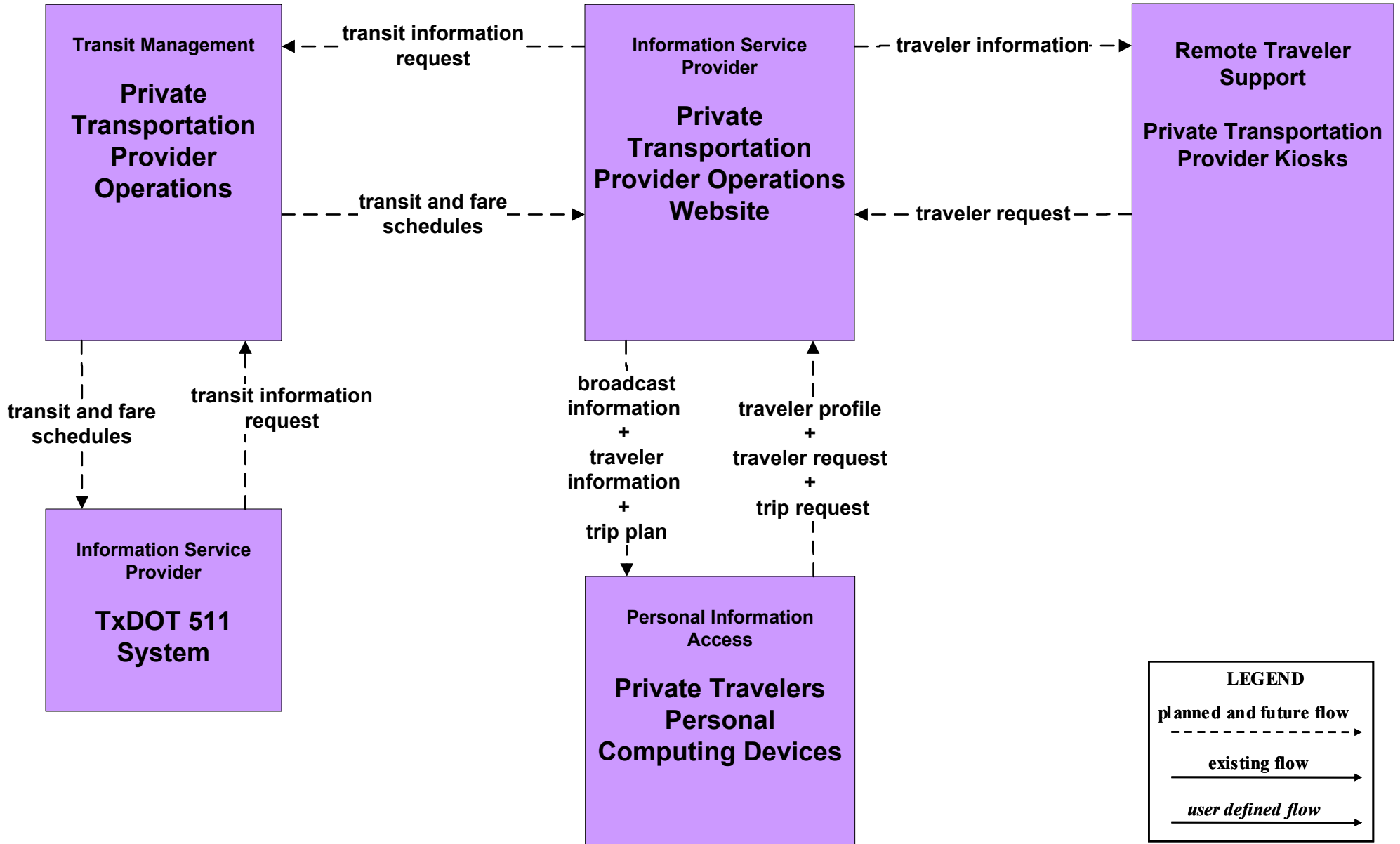
# APTS8 - Transit Traveler Information CapMetro Transit



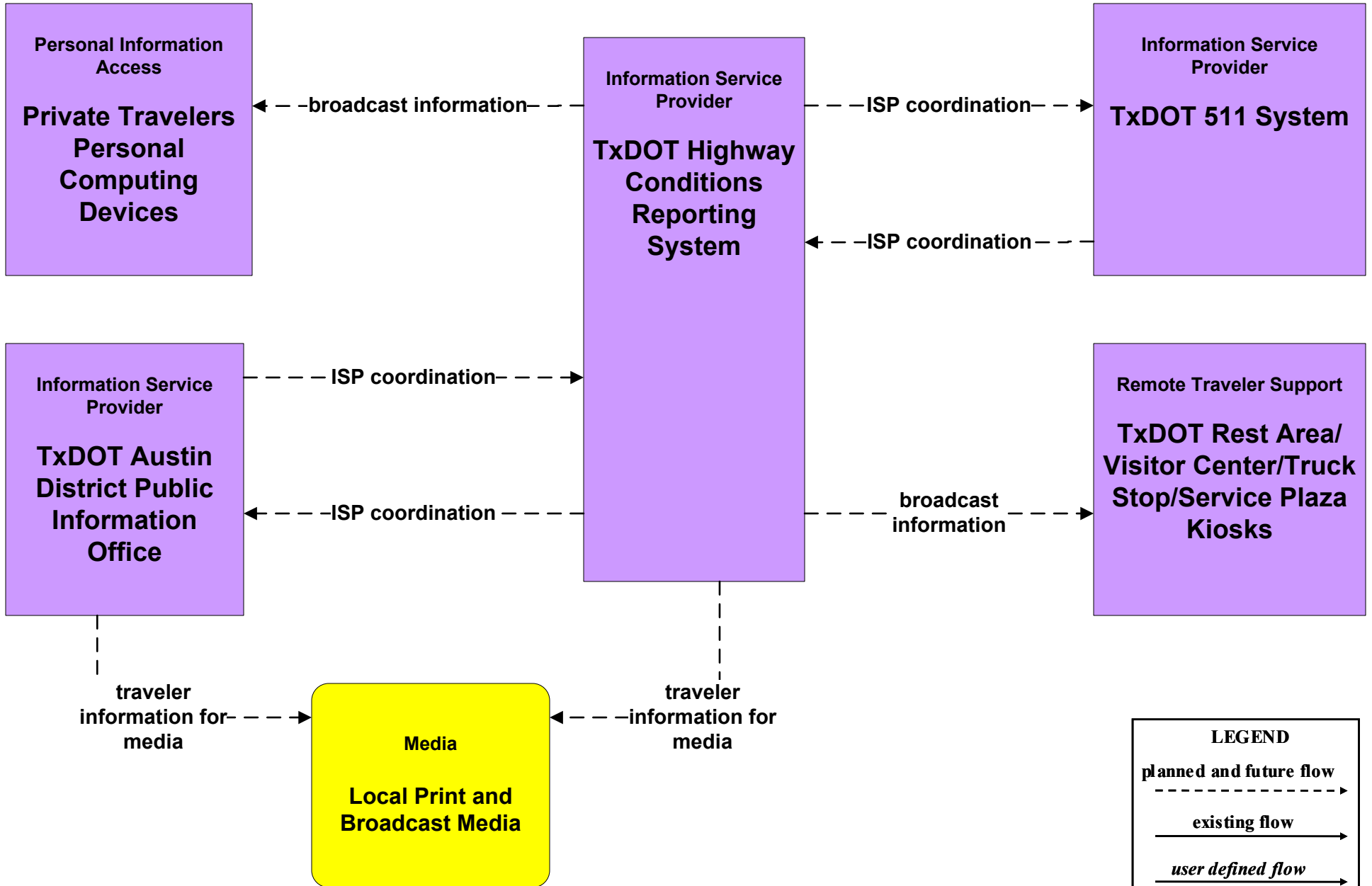
**APTS8 - Transit Traveler Information  
CARTS Transit**



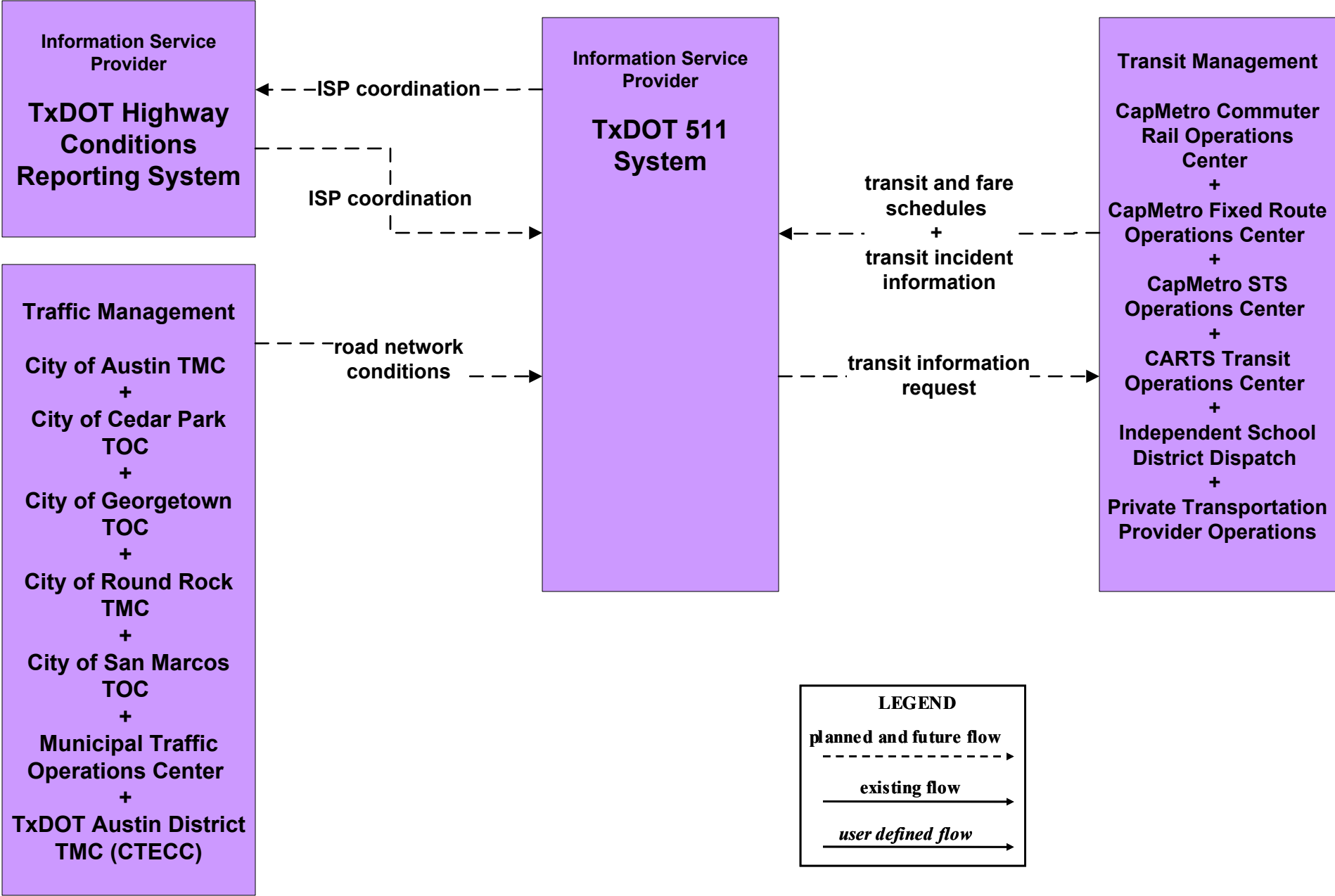
# APTS8 - Transit Traveler Information Private Transportation Operations



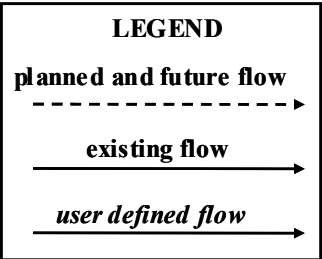
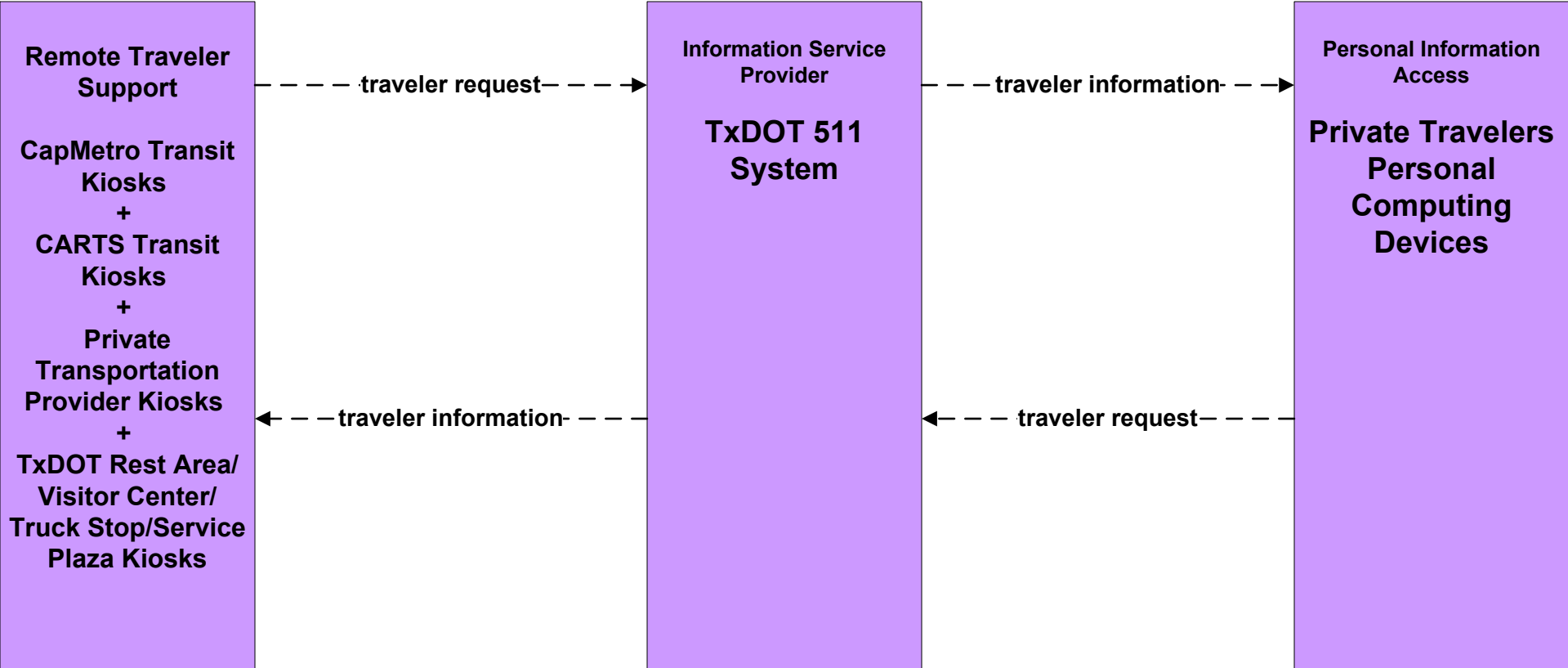
**ATIS1 - Broadcast Traveler Information  
TxDOT HCRS (Outputs)**



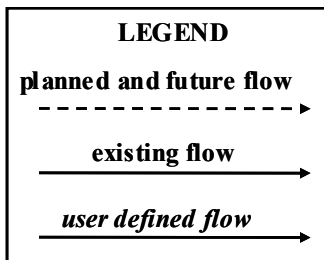
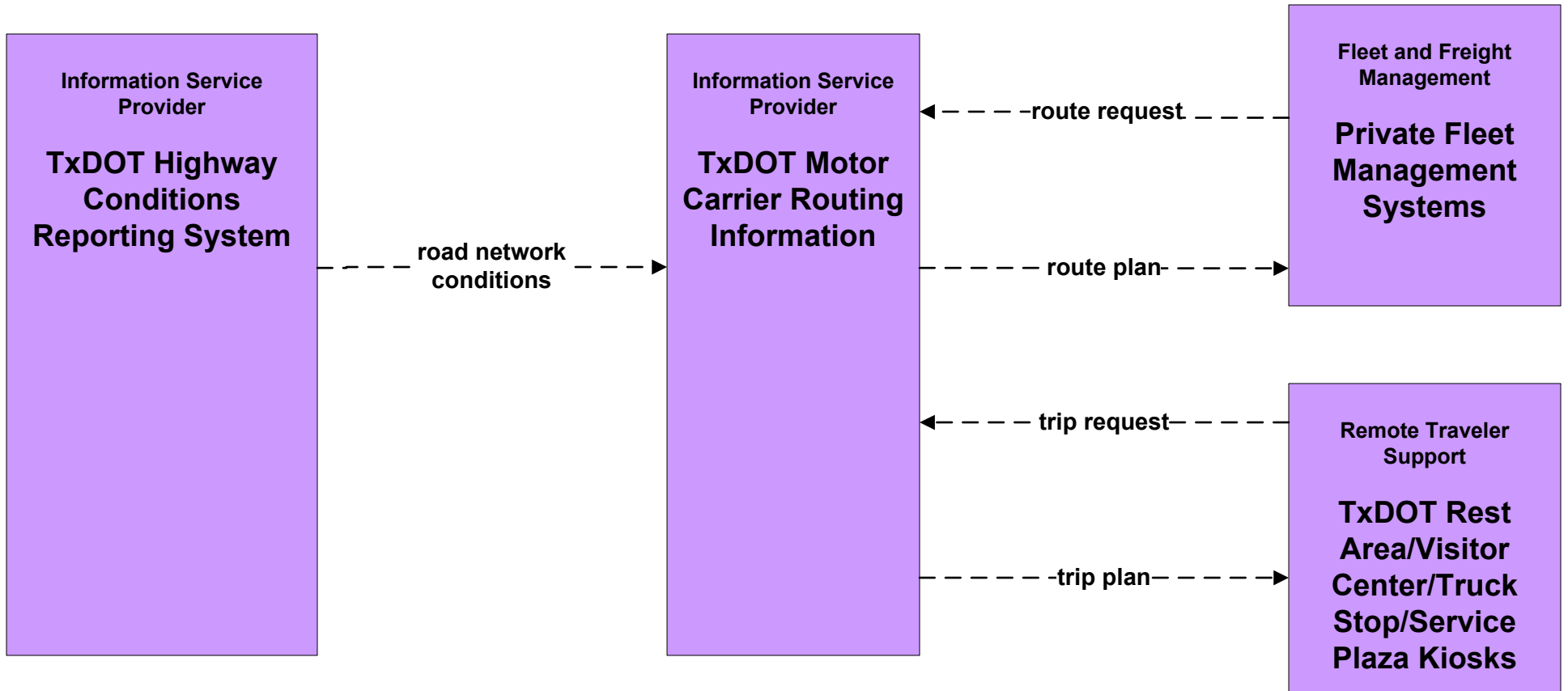
**ATIS2 - Interactive Traveler Information  
TxDOT 511 (1 of 2)**



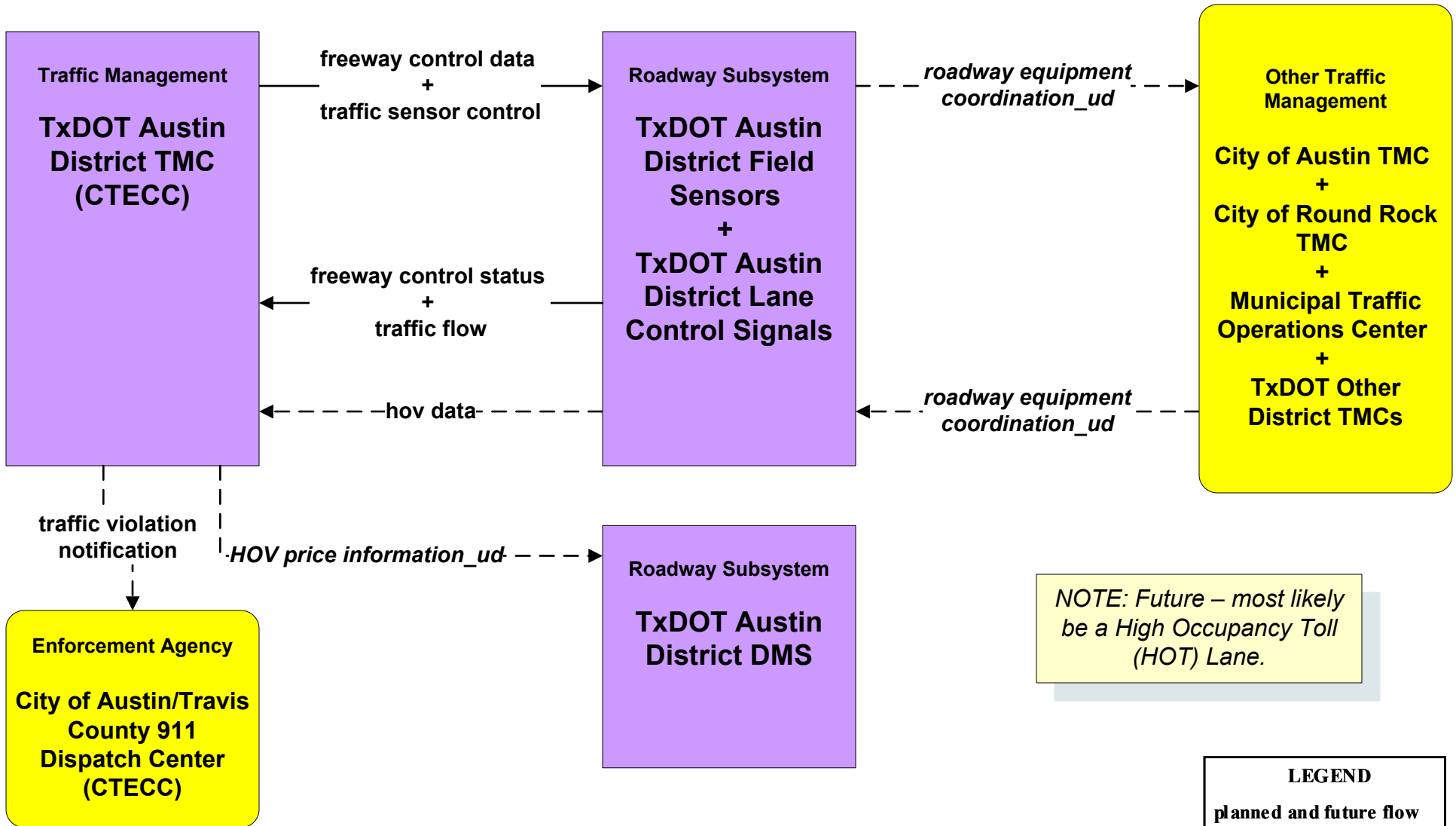
**ATIS2 - Interactive Traveler Information  
TxDOT 511 (2 of 2)**



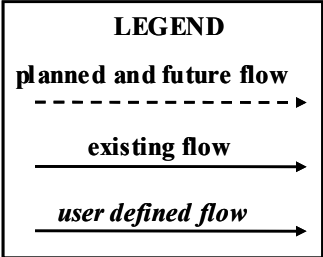
**ATIS5 - ISP Based Route Guidance  
TxDOT Motor Carrier Routing Information**



# ATMS05 - HOV Lane Management TxDOT Austin District TMC (CTECC)

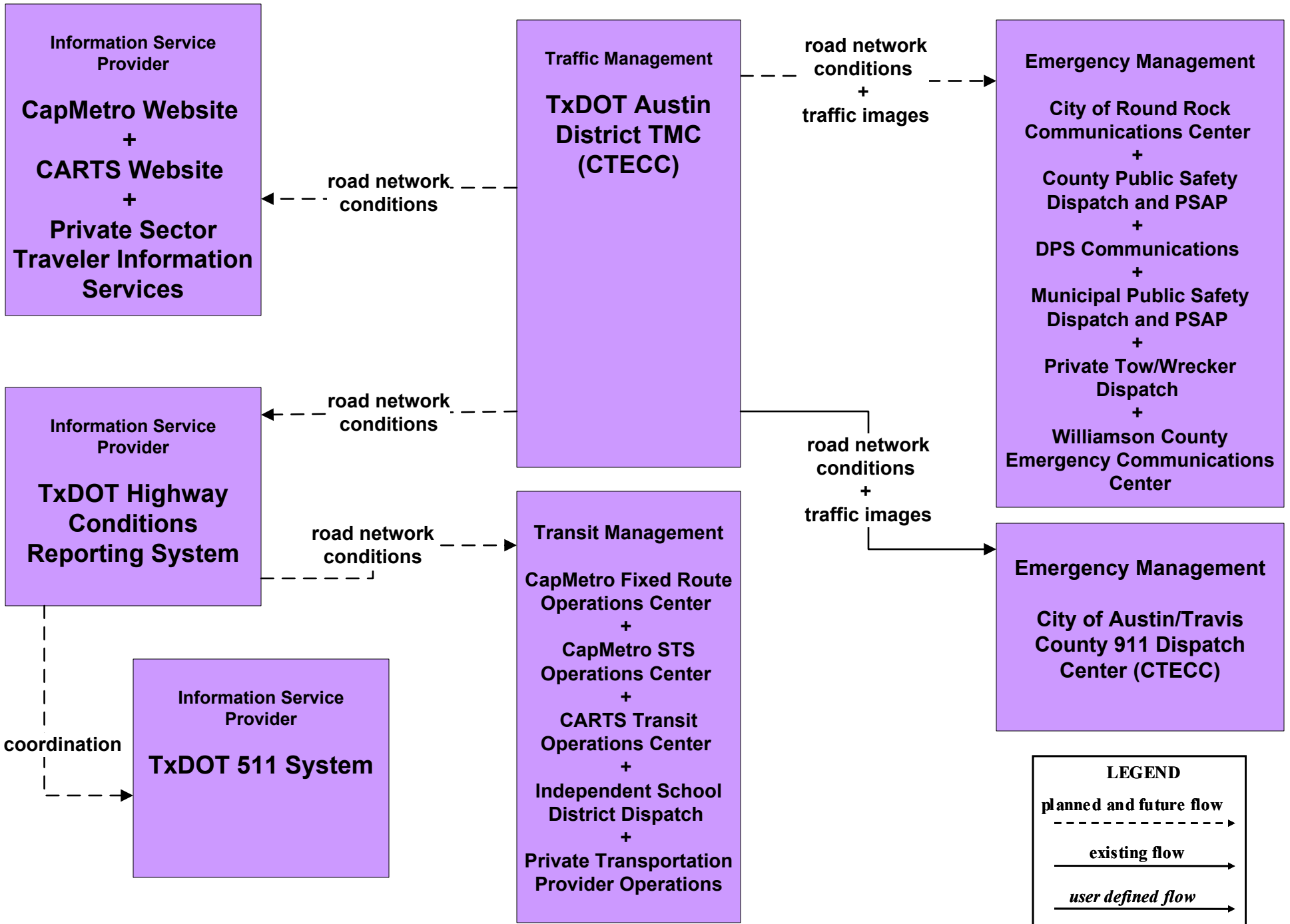


*NOTE: Future – most likely be a High Occupancy Toll (HOT) Lane.*

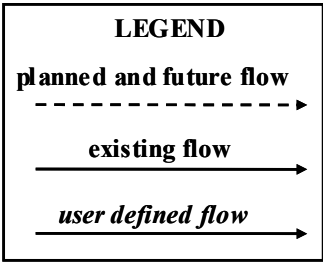
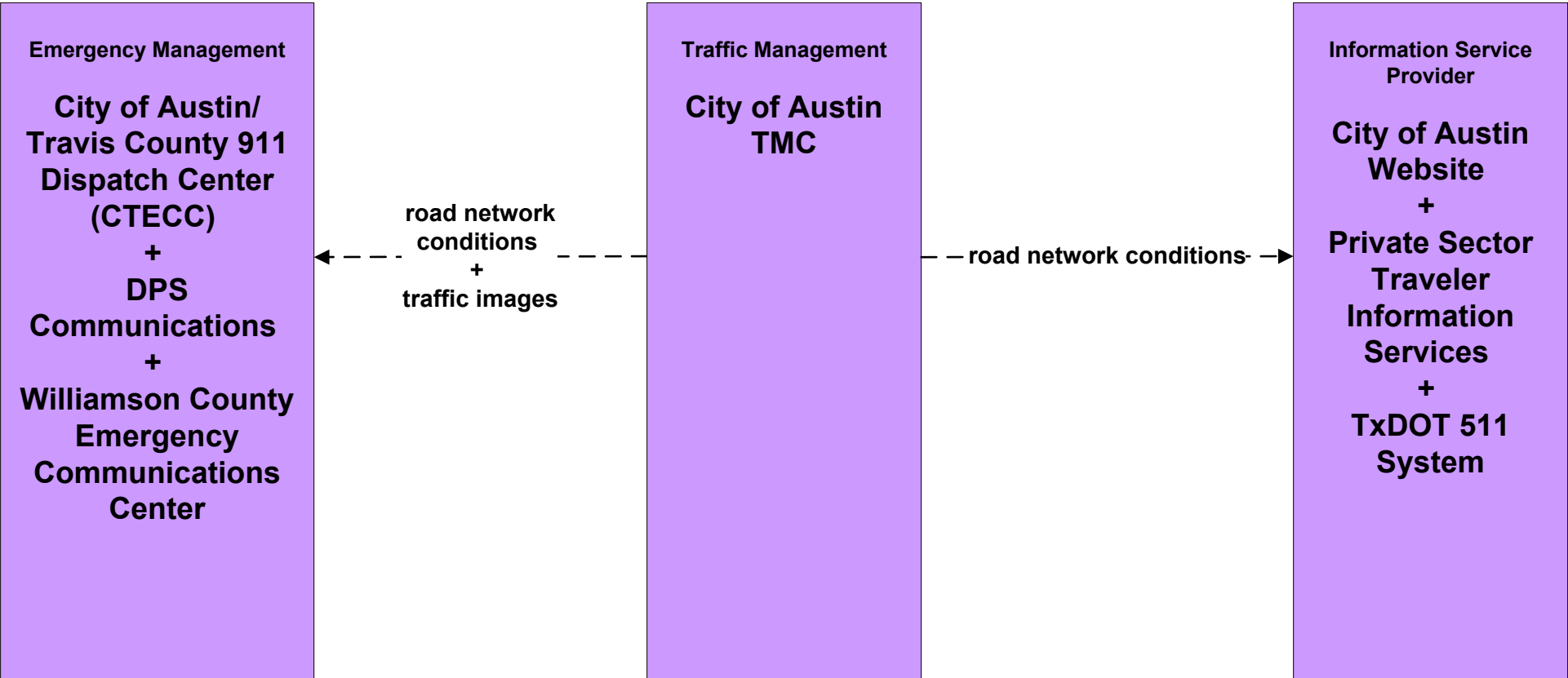




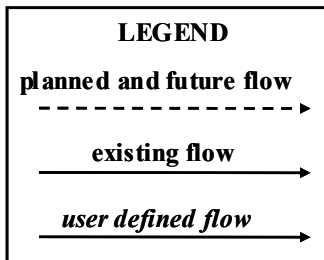
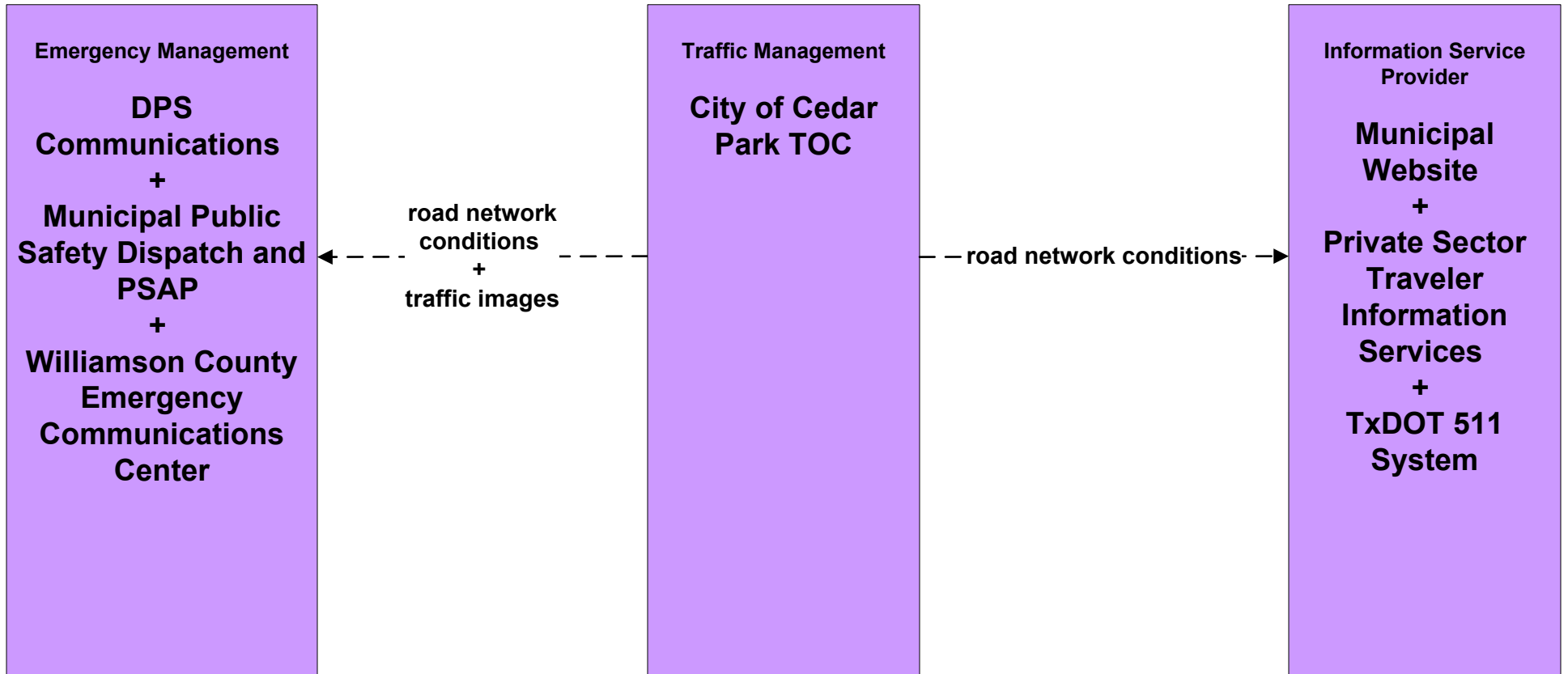
**ATMS06 - Traffic Information Dissemination  
TxDOT Austin District TMC (CTECC) (2 of 2)**



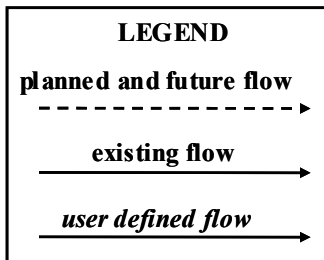
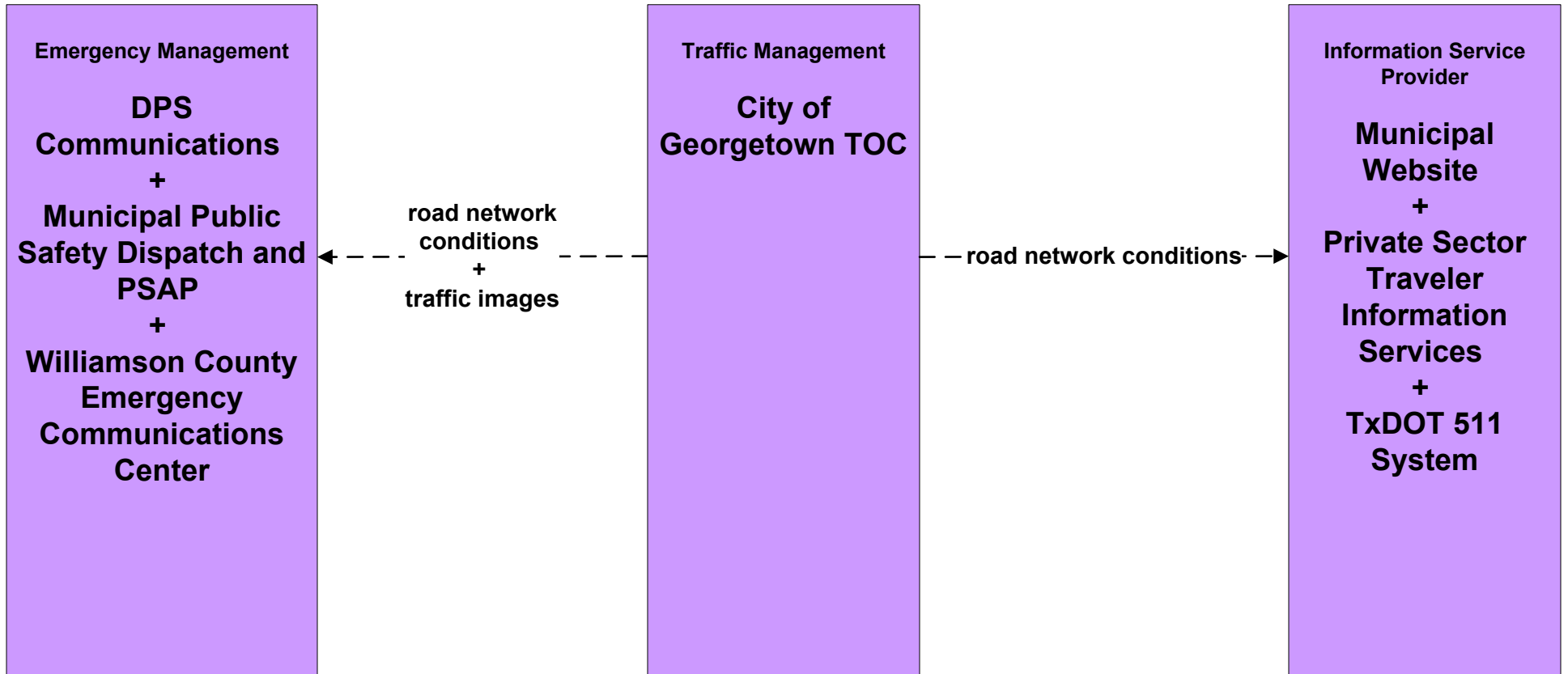
**ATMS06 - Traffic Information Dissemination  
City of Austin Traffic Management Center (2 of 2)**



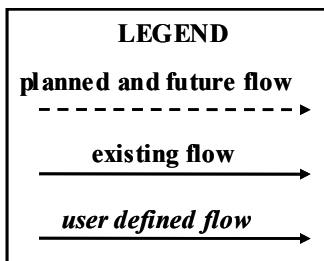
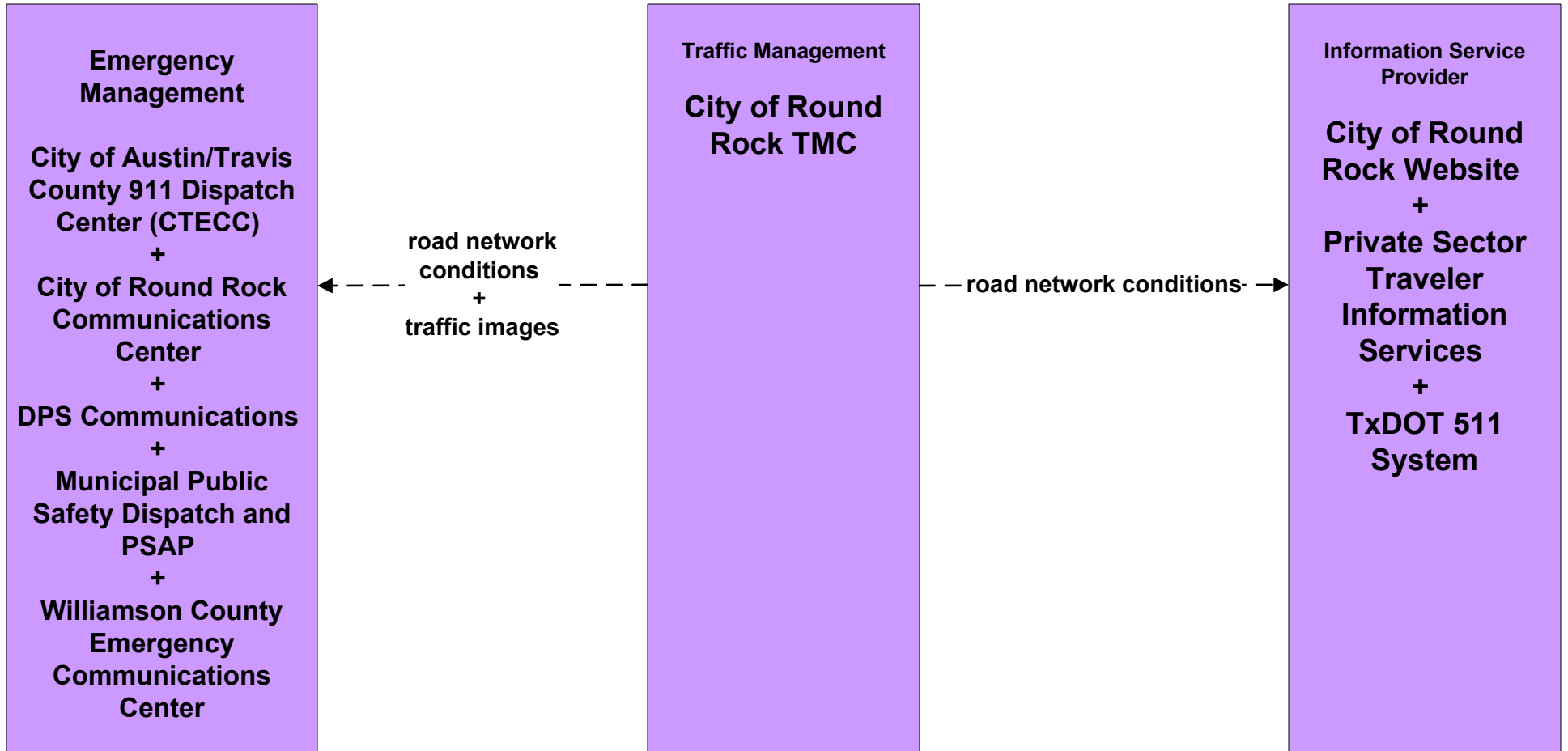
**ATMS06 - Traffic Information Dissemination  
City of Cedar Park Traffic Operations Center (2 of 2)**



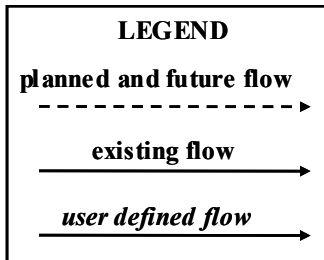
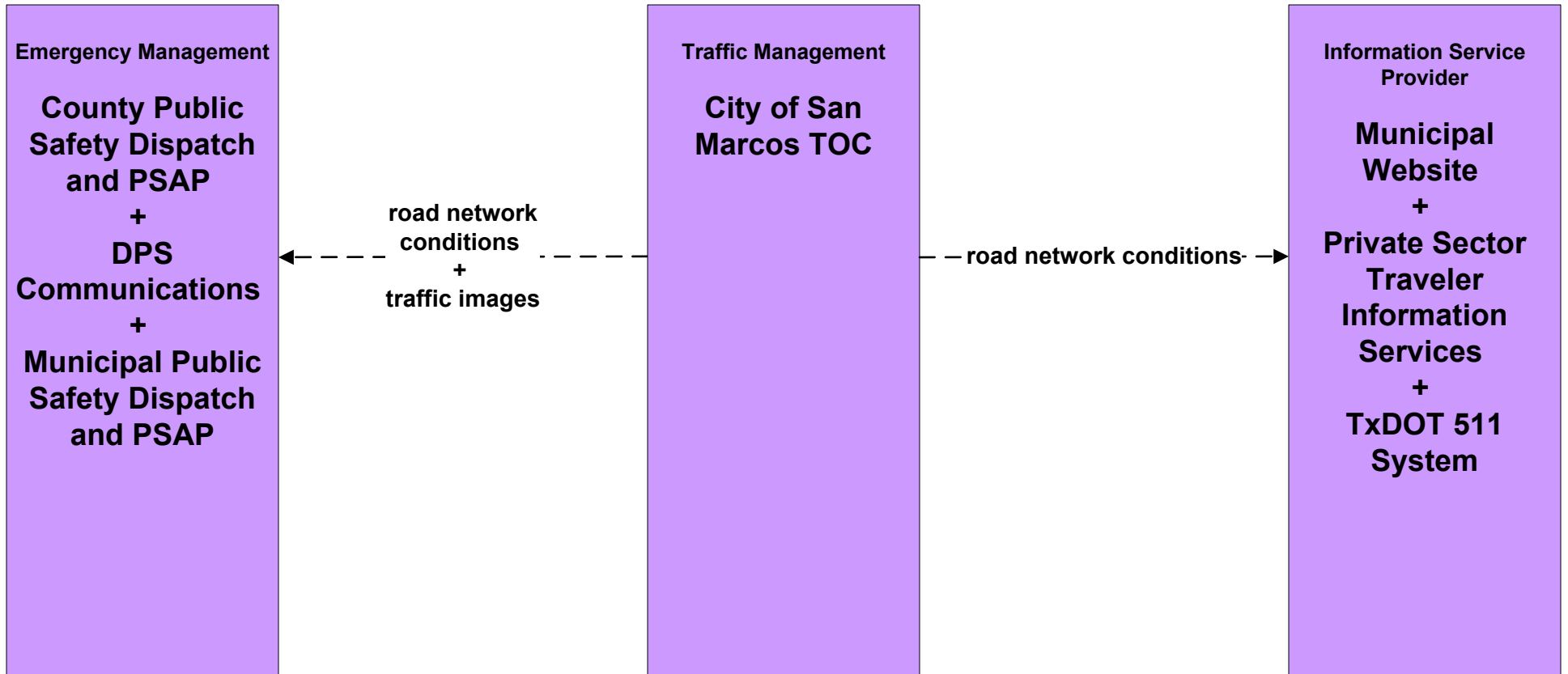
**ATMS06 - Traffic Information Dissemination**  
**City of Georgetown Traffic Operations Center (2 of 2)**



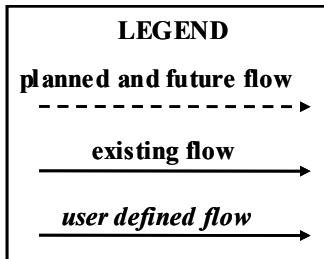
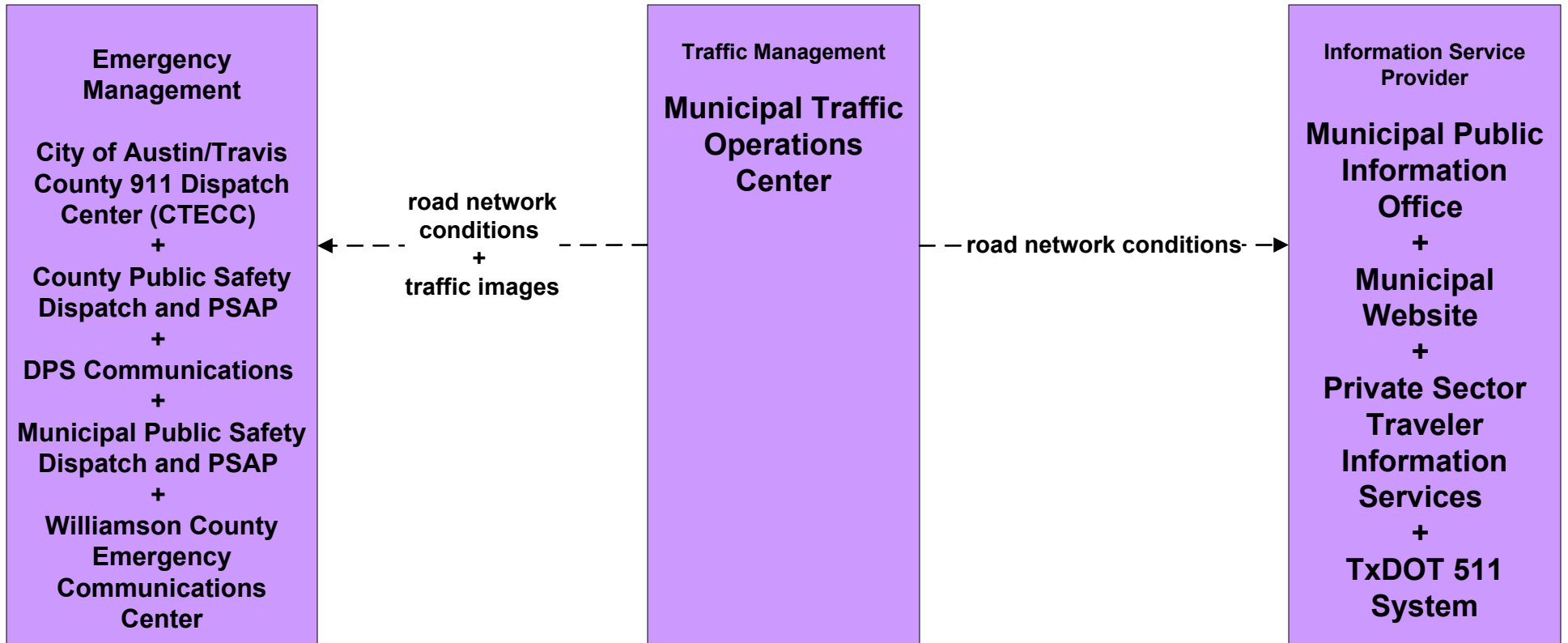
**ATMS06 - Traffic Information Dissemination  
City of Round Rock Traffic Management Center (2 of 2)**



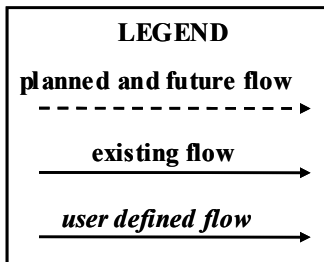
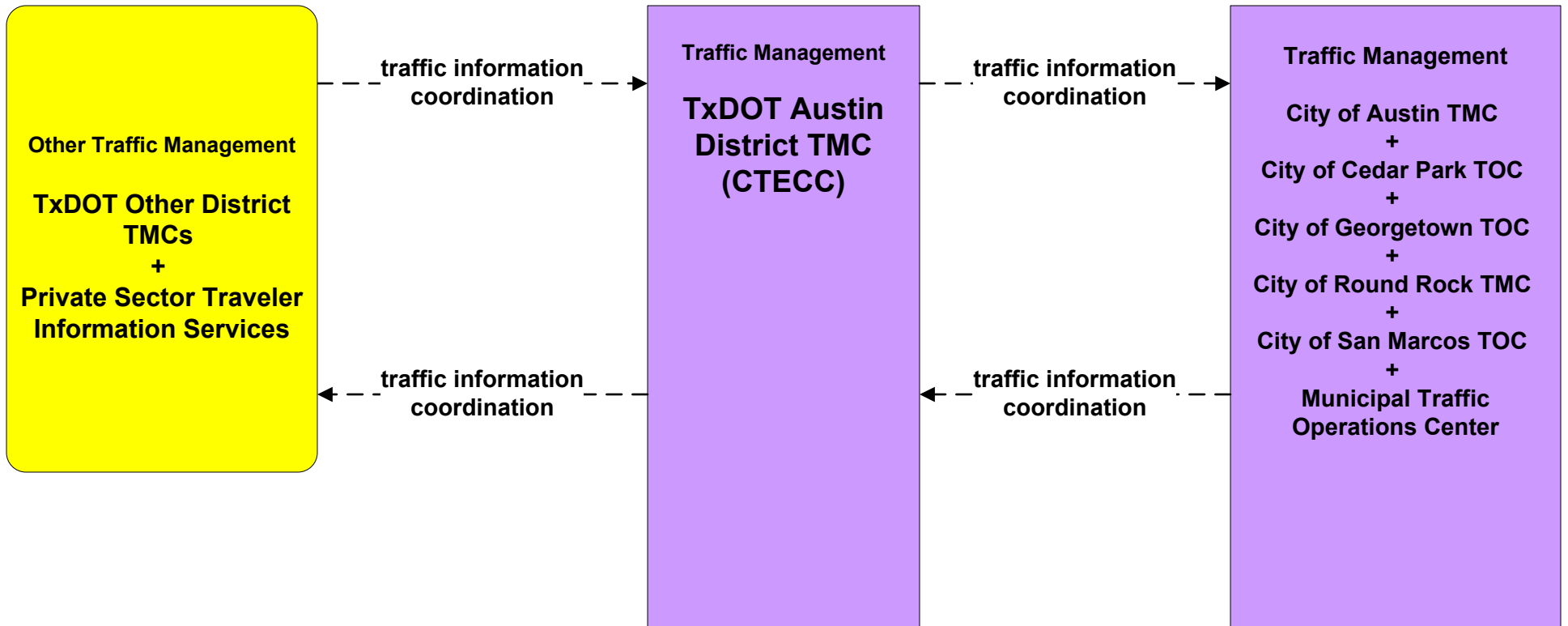
**ATMS06 - Traffic Information Dissemination**  
**City of San Marcos Traffic Operations Center (2 of 2)**



**ATMS06 - Traffic Information Dissemination  
Municipal Traffic Operations Center (2 of 2)**

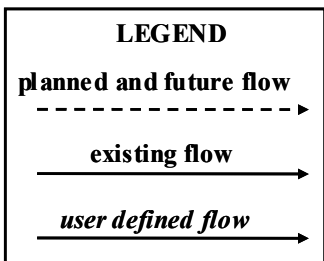
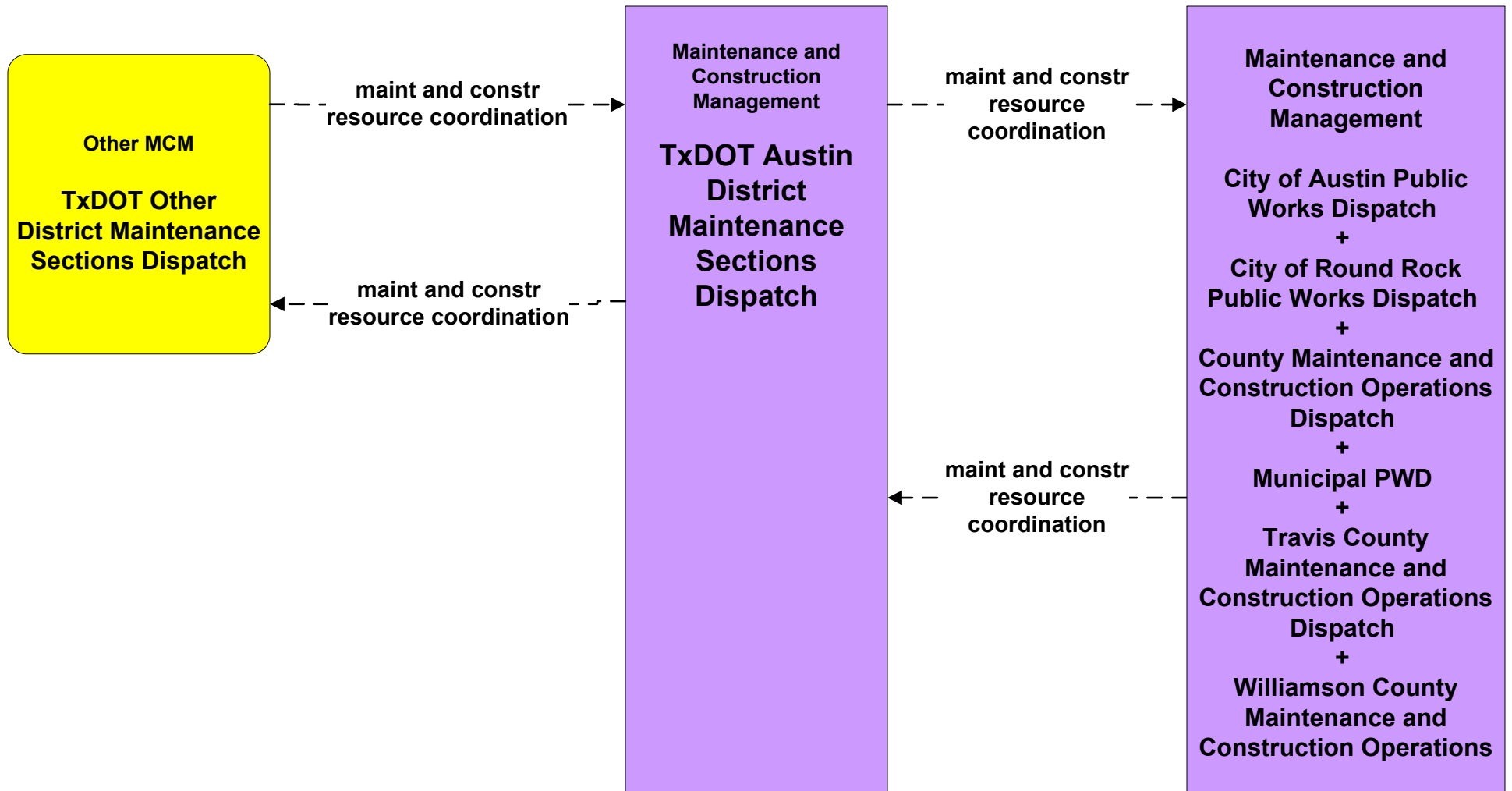


**ATMS07 - Regional Traffic Control  
TxDOT Austin District TMC (CTECC)**

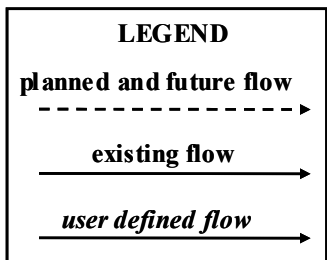
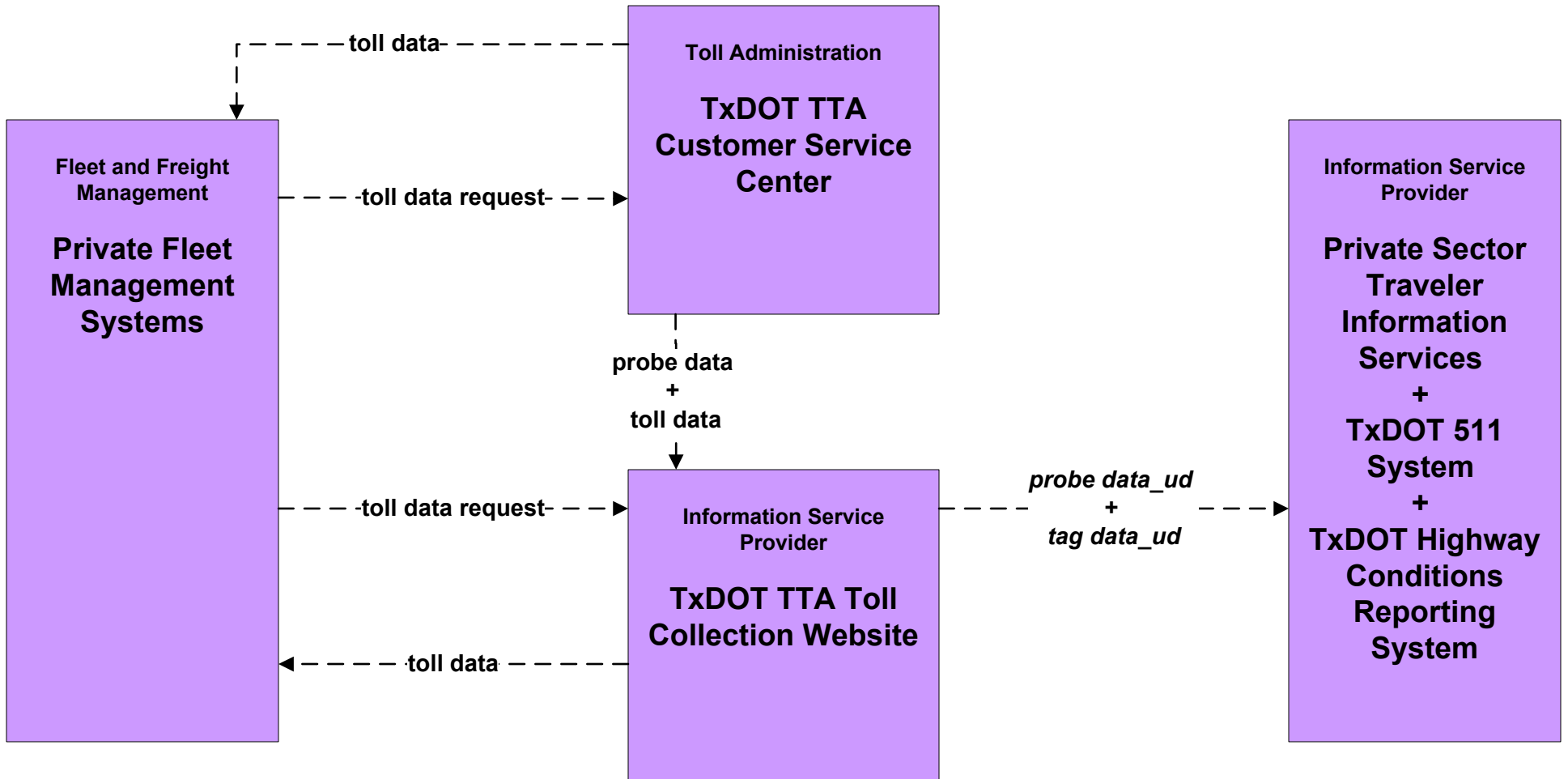




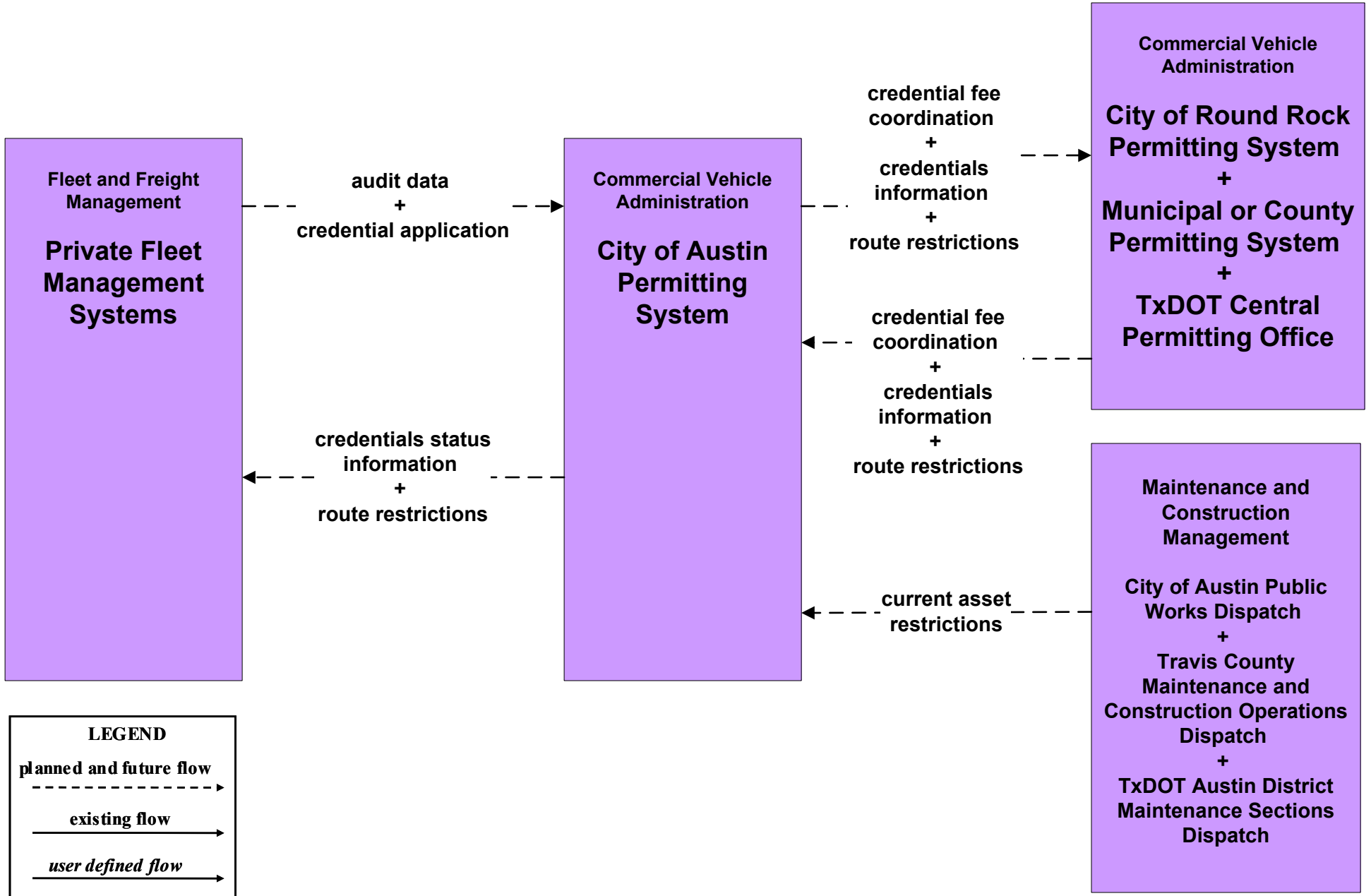
**ATMS08 - Incident Management**  
**TxDOT Austin District Maintenance Sections – (MCM to Other MCM)**



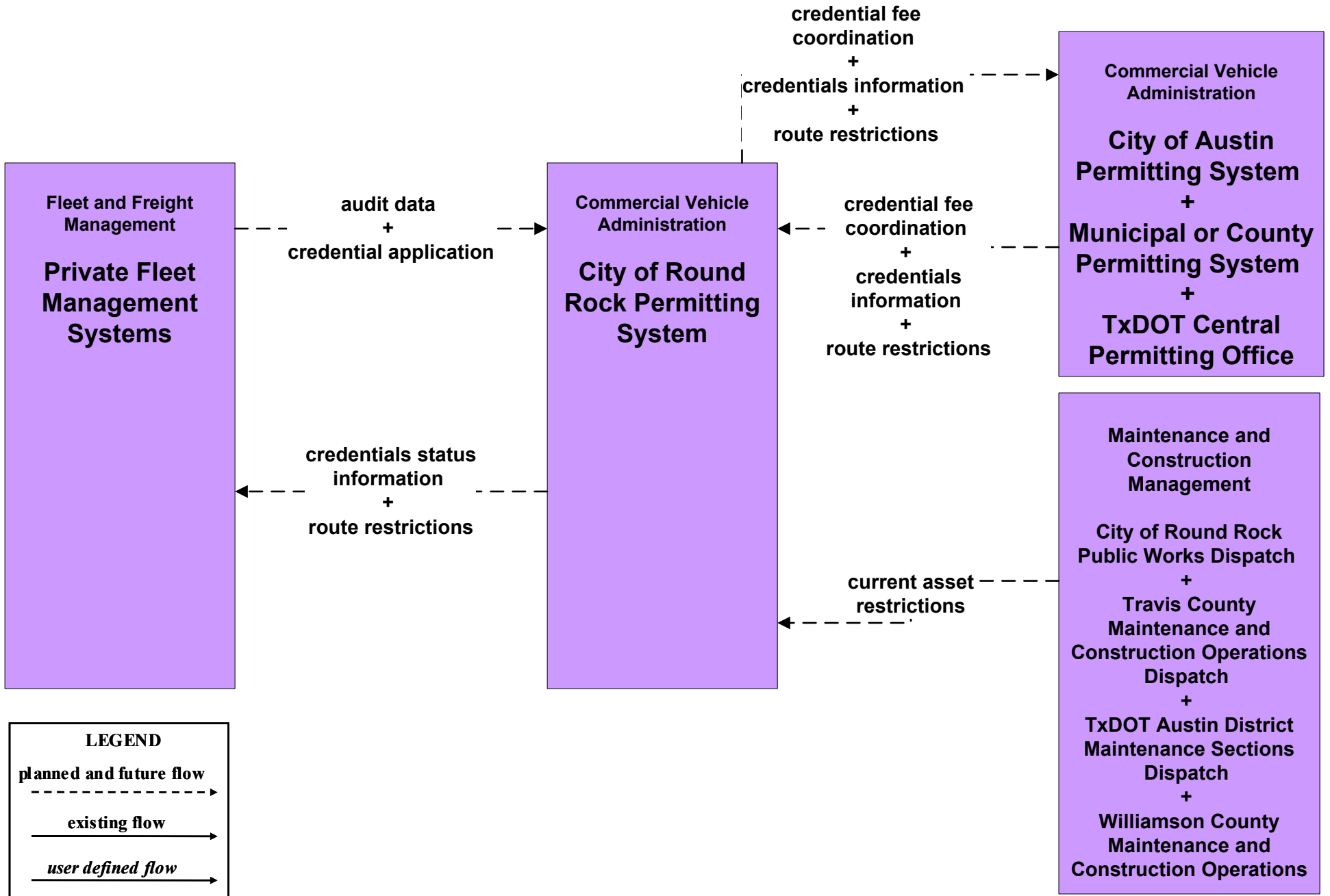
**ATMS10 - Electronic Toll Collection  
TTA – Toll Administration (2 of 2)**



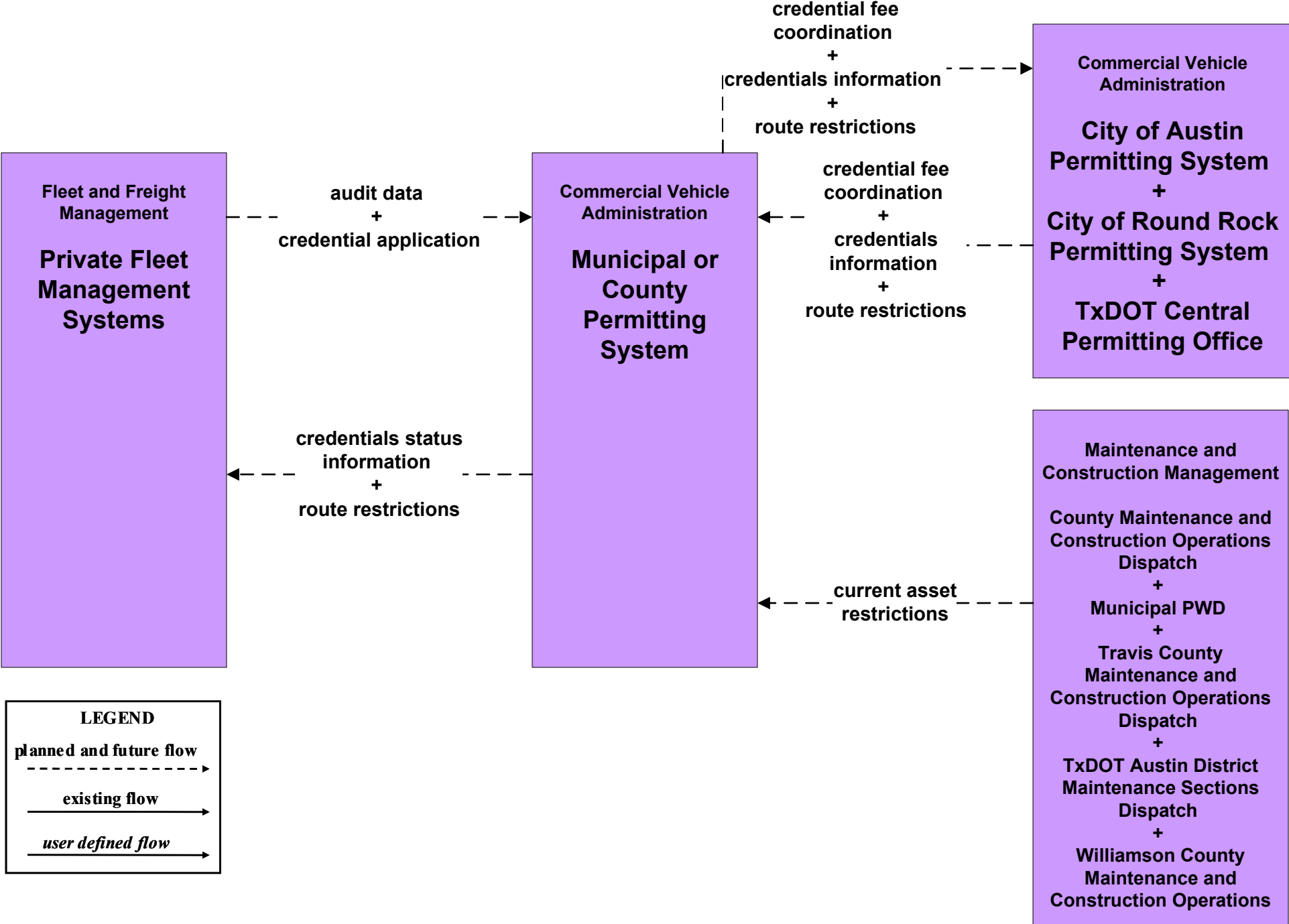
**CVO04 - CV Administrative Processes  
City of Austin Permitting System**



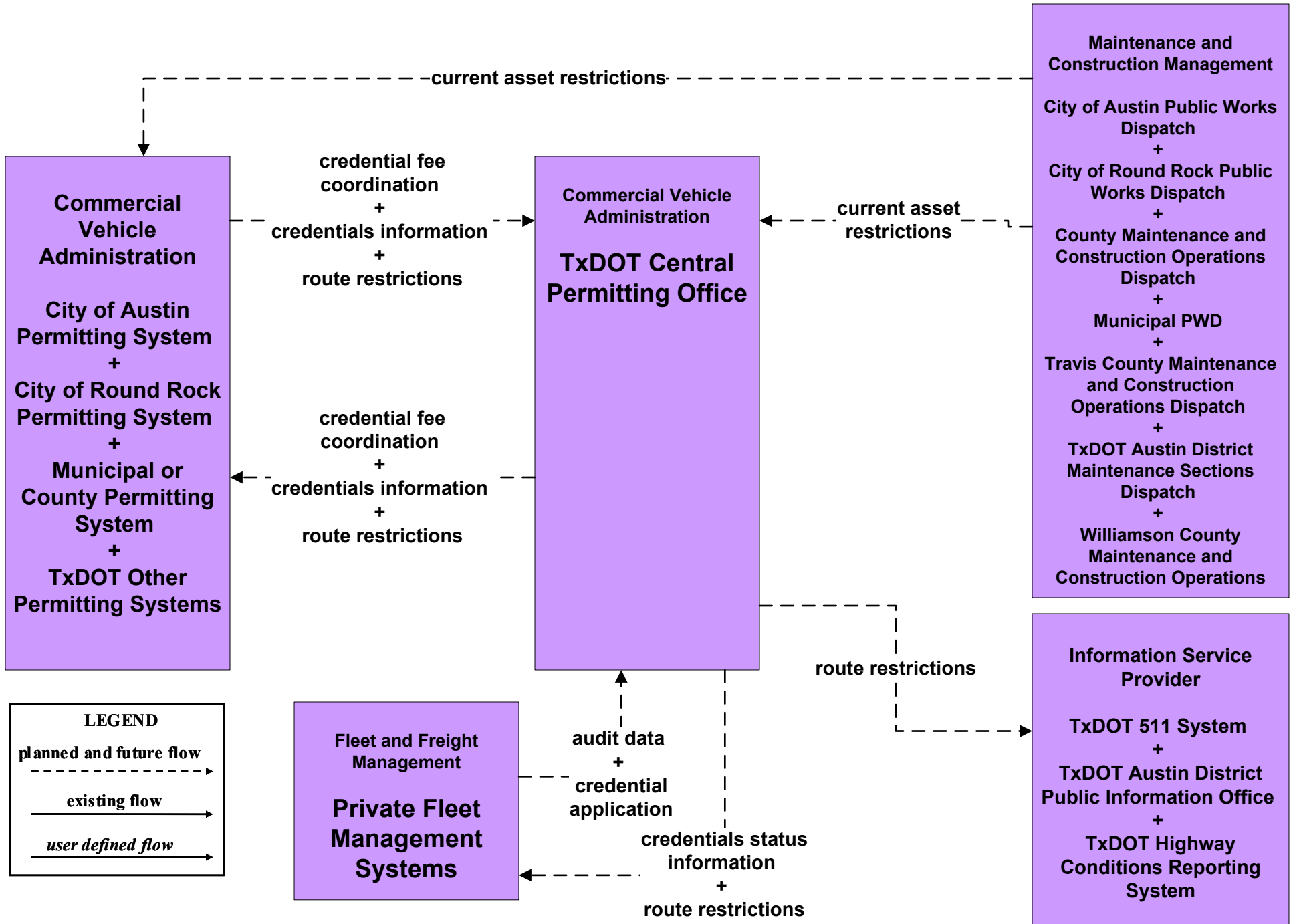
**CVO04 - CV Administrative Processes  
City of Round Rock Permitting System**



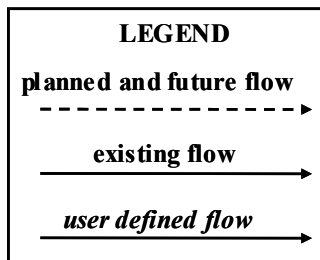
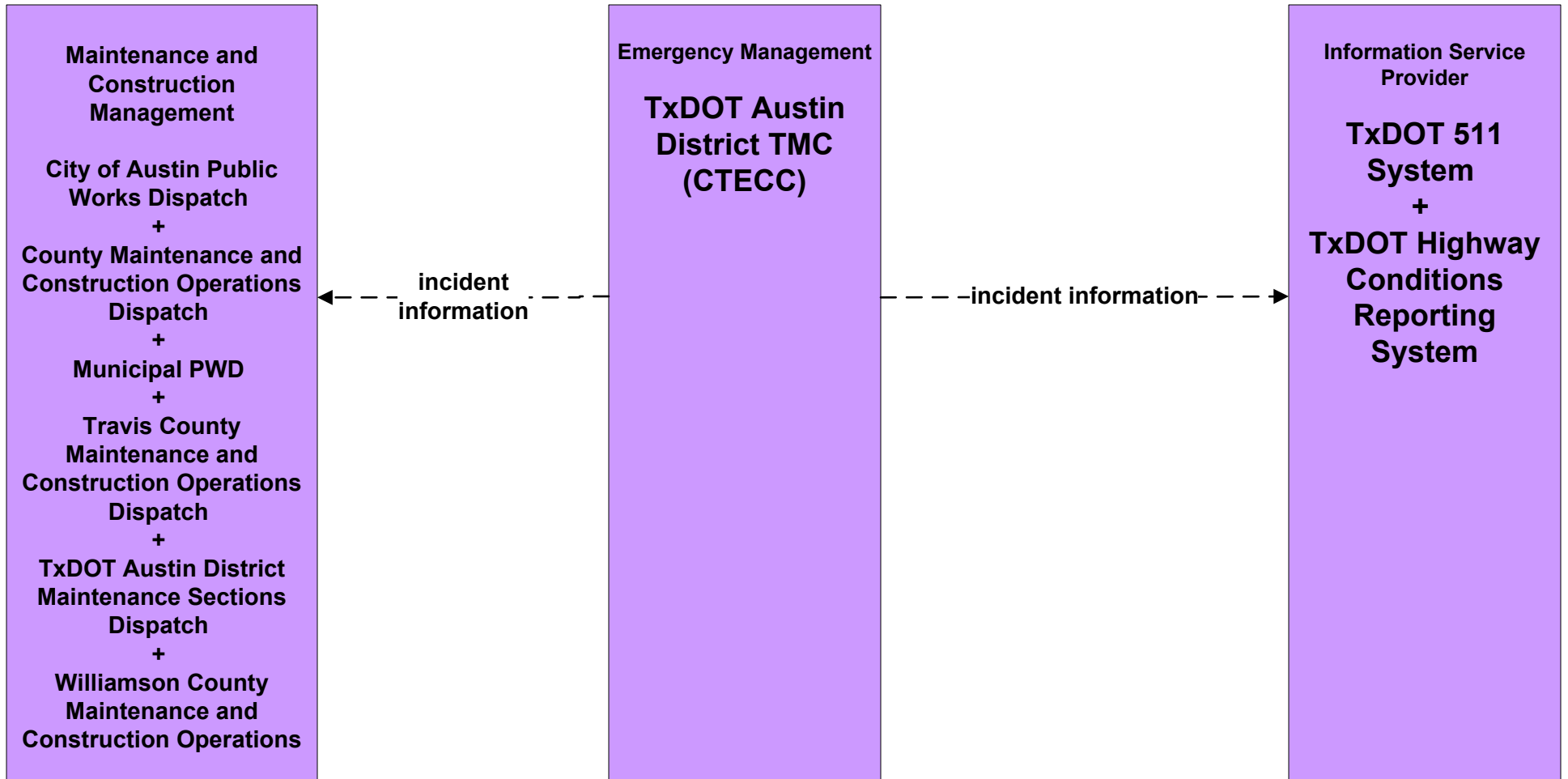
**CVO04 - CV Administrative Processes  
Municipal or County Permitting System**



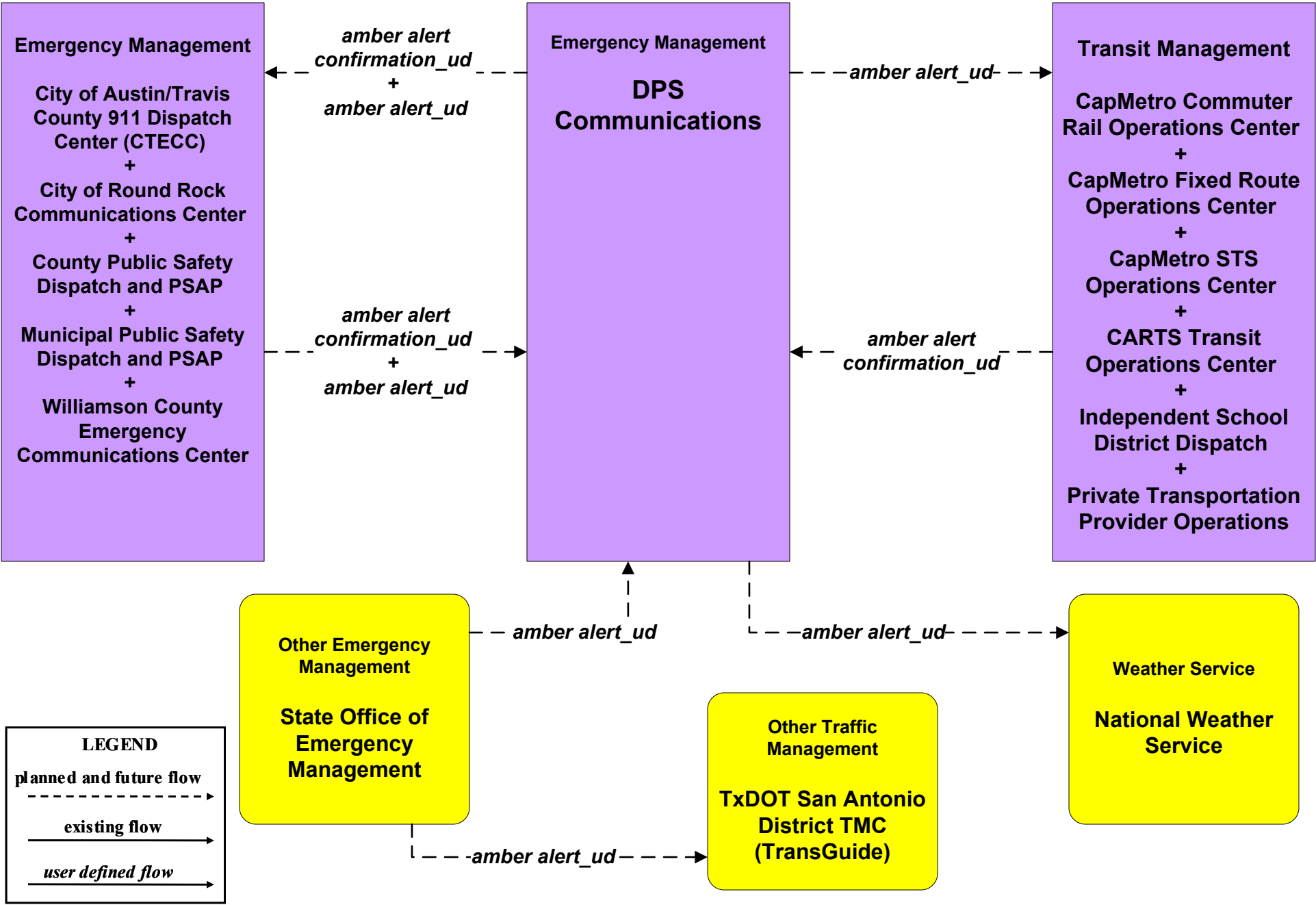
# CVO04 - CV Administrative Processes TxDOT Central Permitting Office



**EM04 - Roadway Service Patrols  
TxDOT Austin District HERO (2 of 2)**

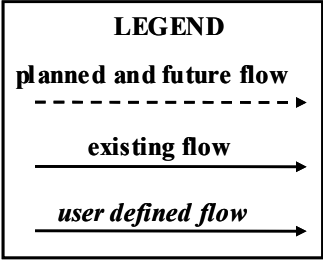
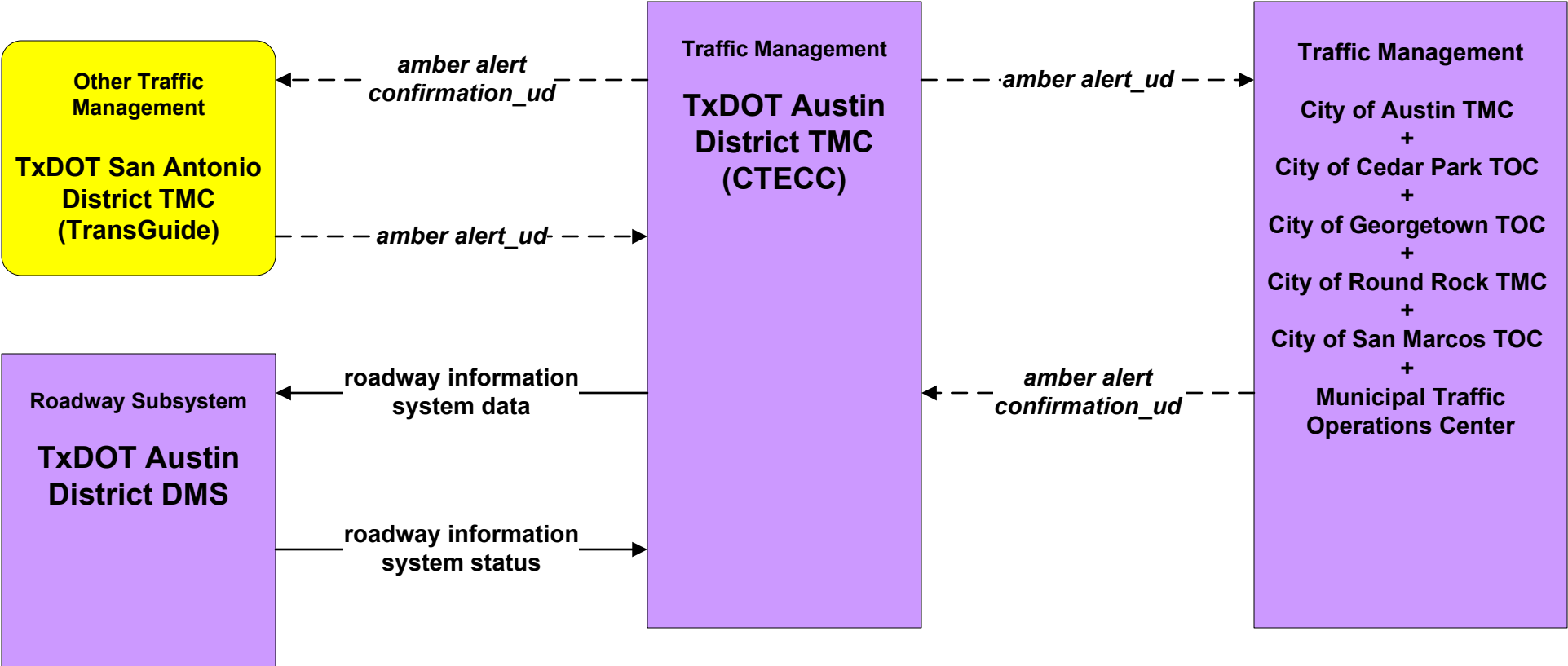


# EM06 - Wide Area Alert Statewide Amber Alert (1 of 2)

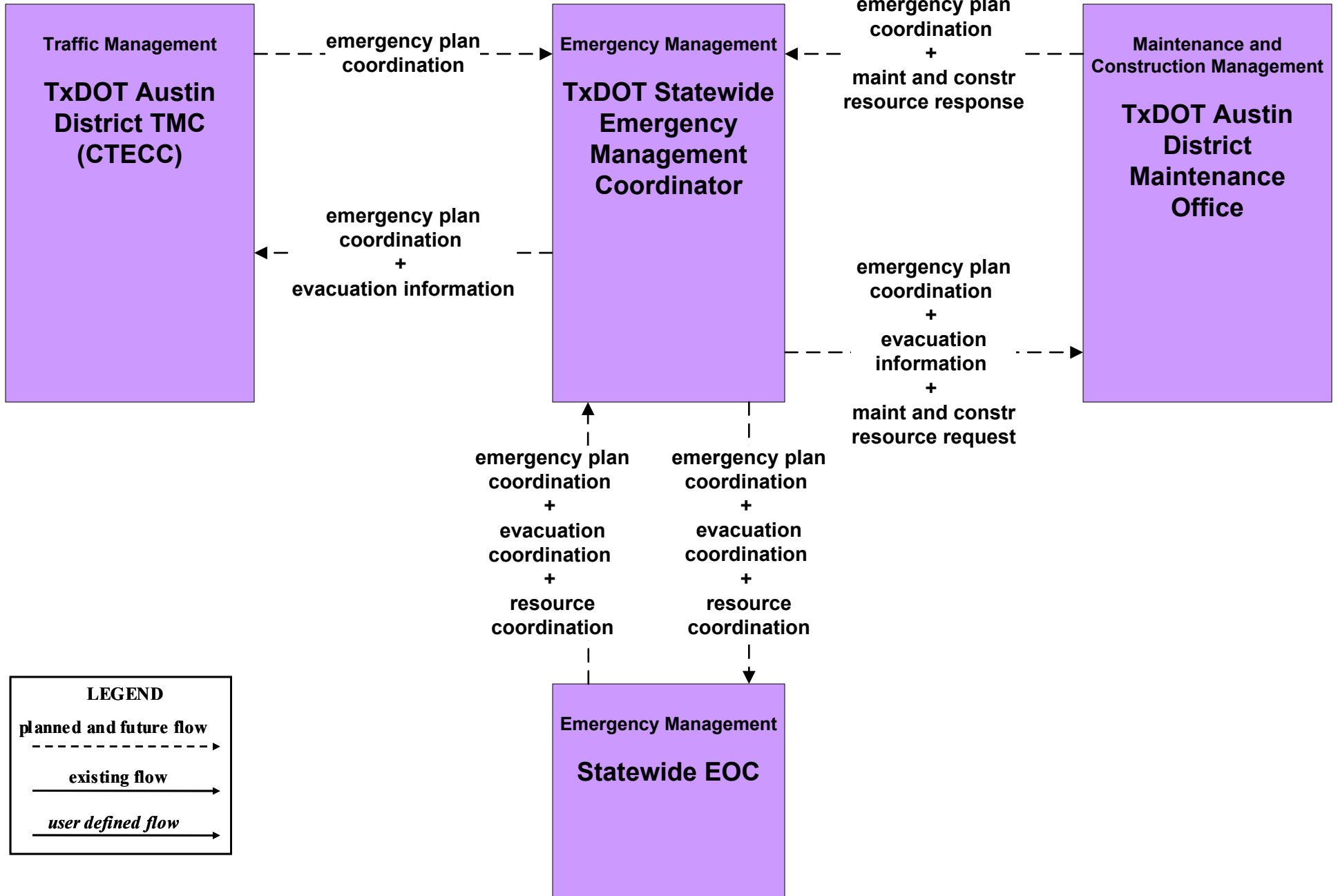




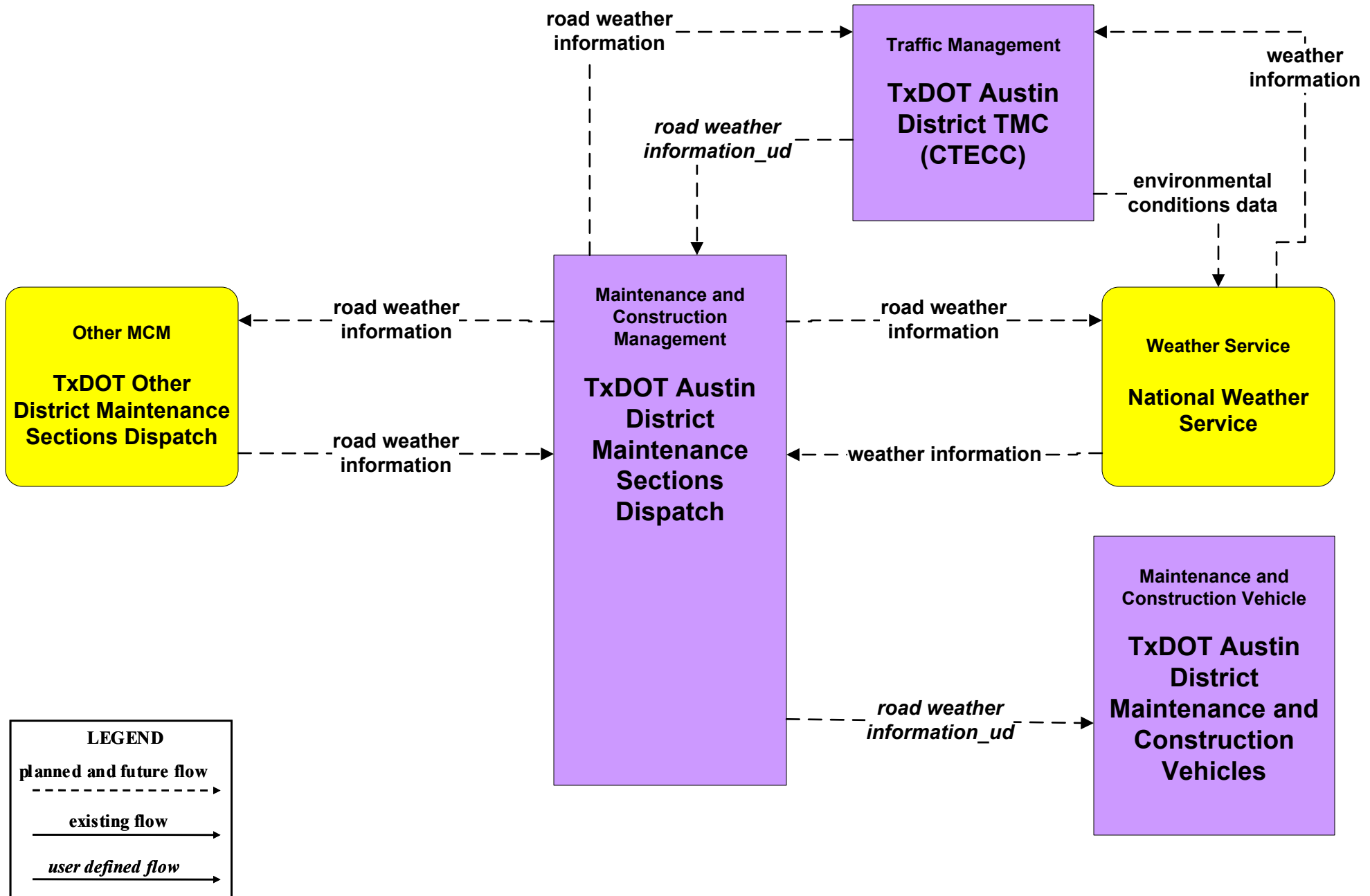
**EM06 - Wide Area Alert  
Statewide Amber Alert (2 of 2)**



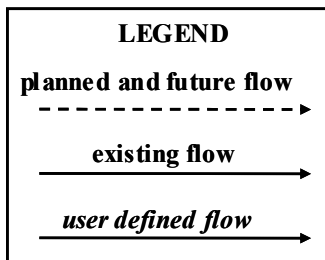
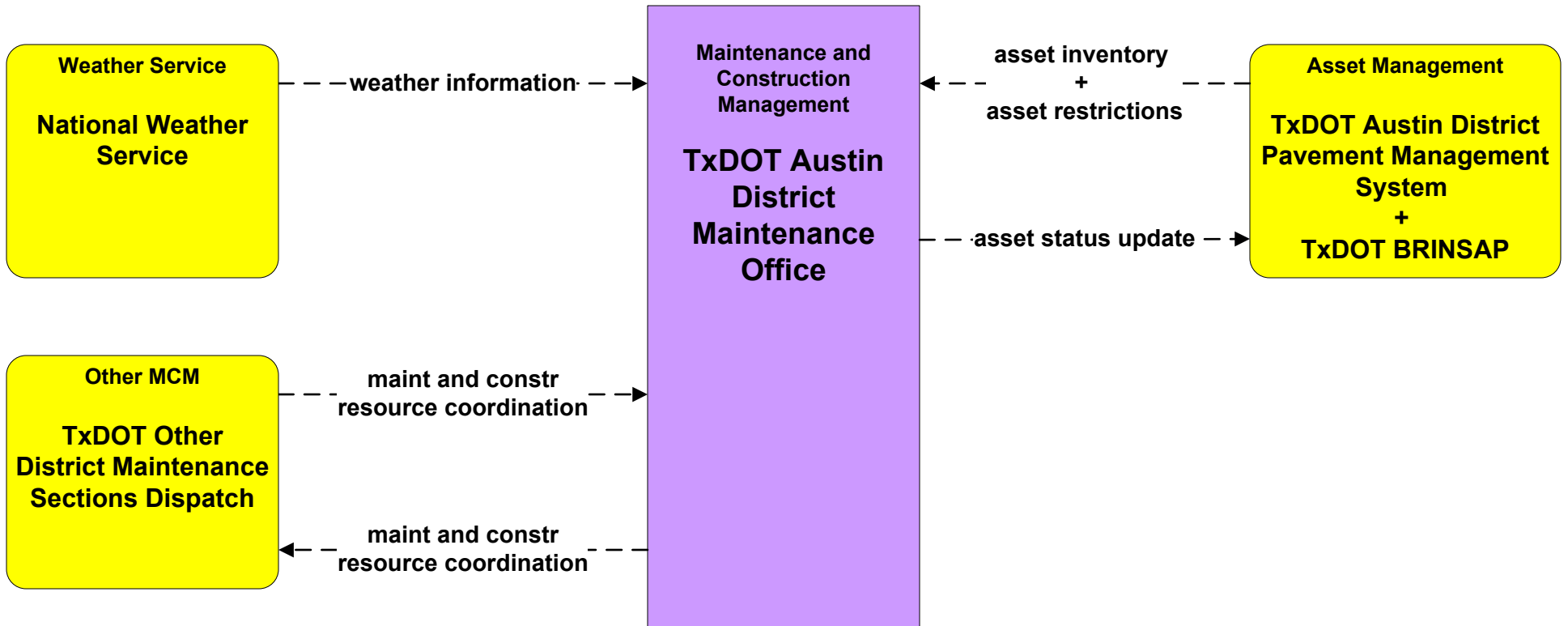
# EM09 - Evacuation and Reentry Management Statewide EOC – TxDOT Coordination



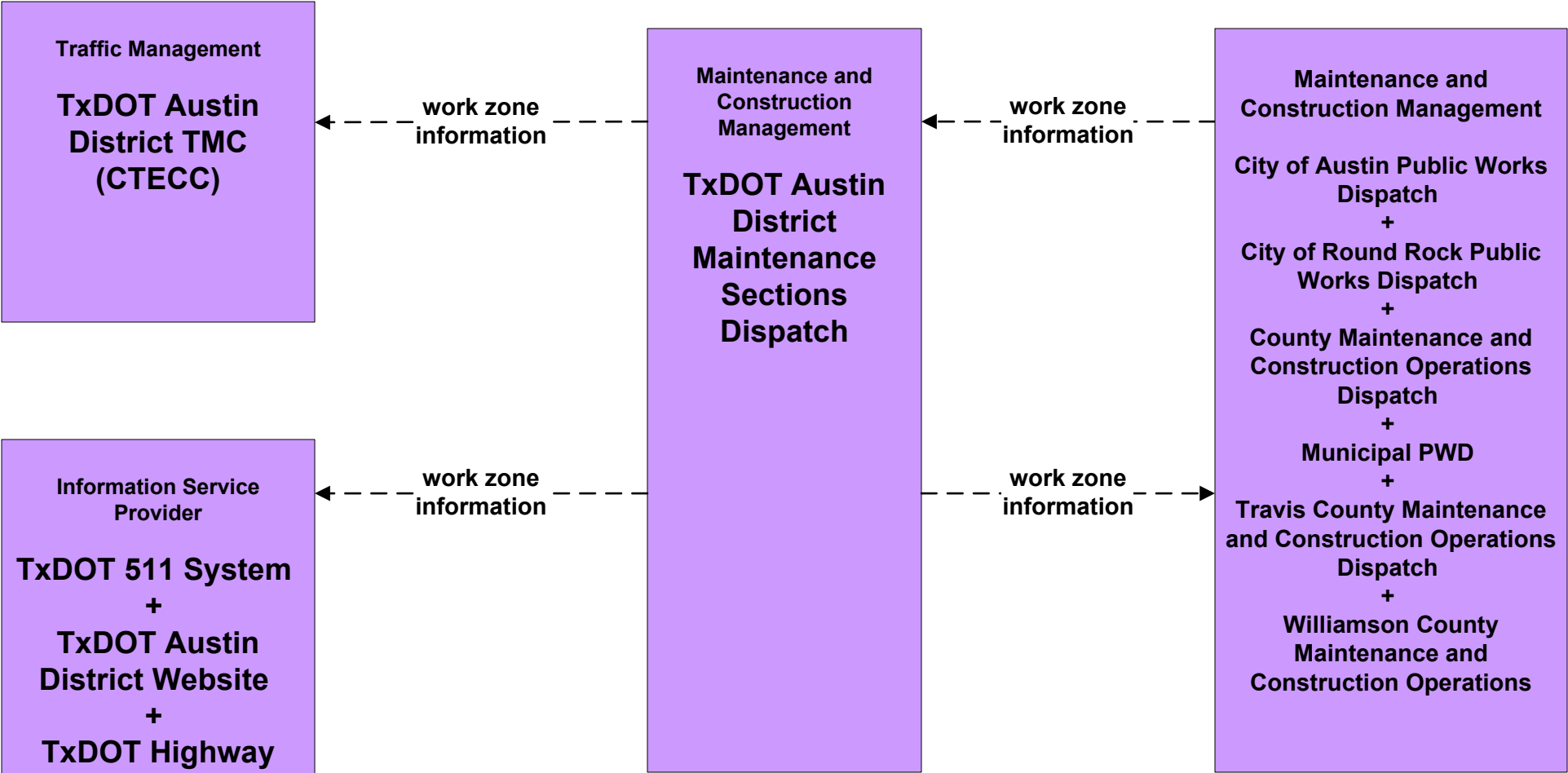
**MC04 - Weather Information Processing and Distribution  
TxDOT (1 of 2)**



**MC07 - Roadway Maintenance and Construction  
TxDOT (2 of 2)**



**MC08 - Work Zone Management**  
**TxDOT Austin District Work Zone Information Dissemination (1 of 2)**



**LEGEND**

*planned and future flow*  
 ----->

*existing flow*  
 \_\_\_\_\_>

*user defined flow*  
 \_\_\_\_\_>

**MC10 - Maintenance and Construction Activity Coordination  
Activity Coordination - TxDOT (1 of 3)**

