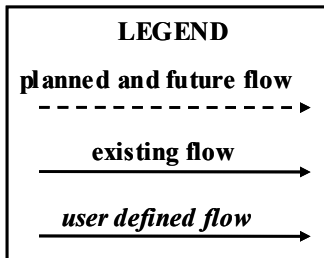
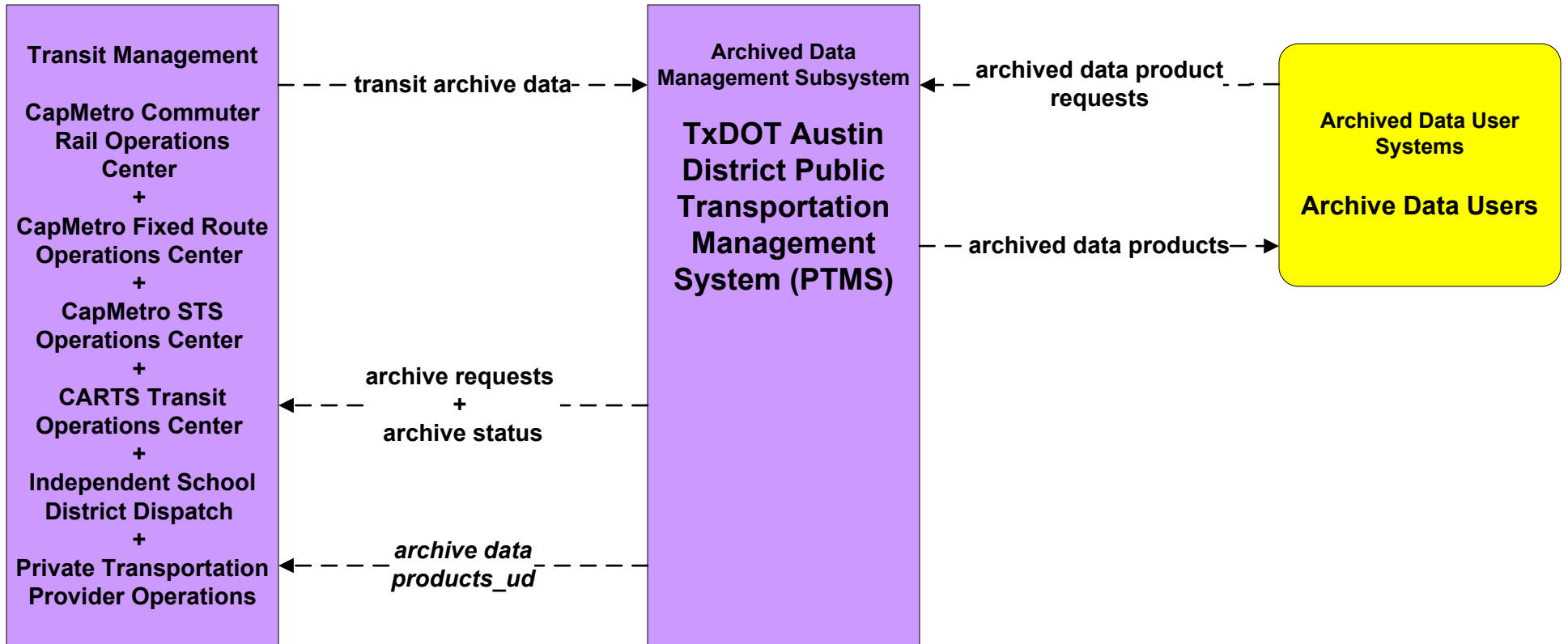


Austin Regional ITS Architecture

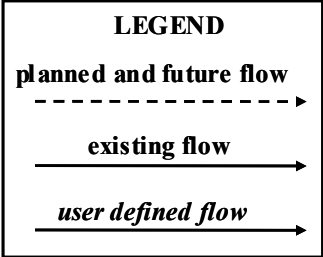
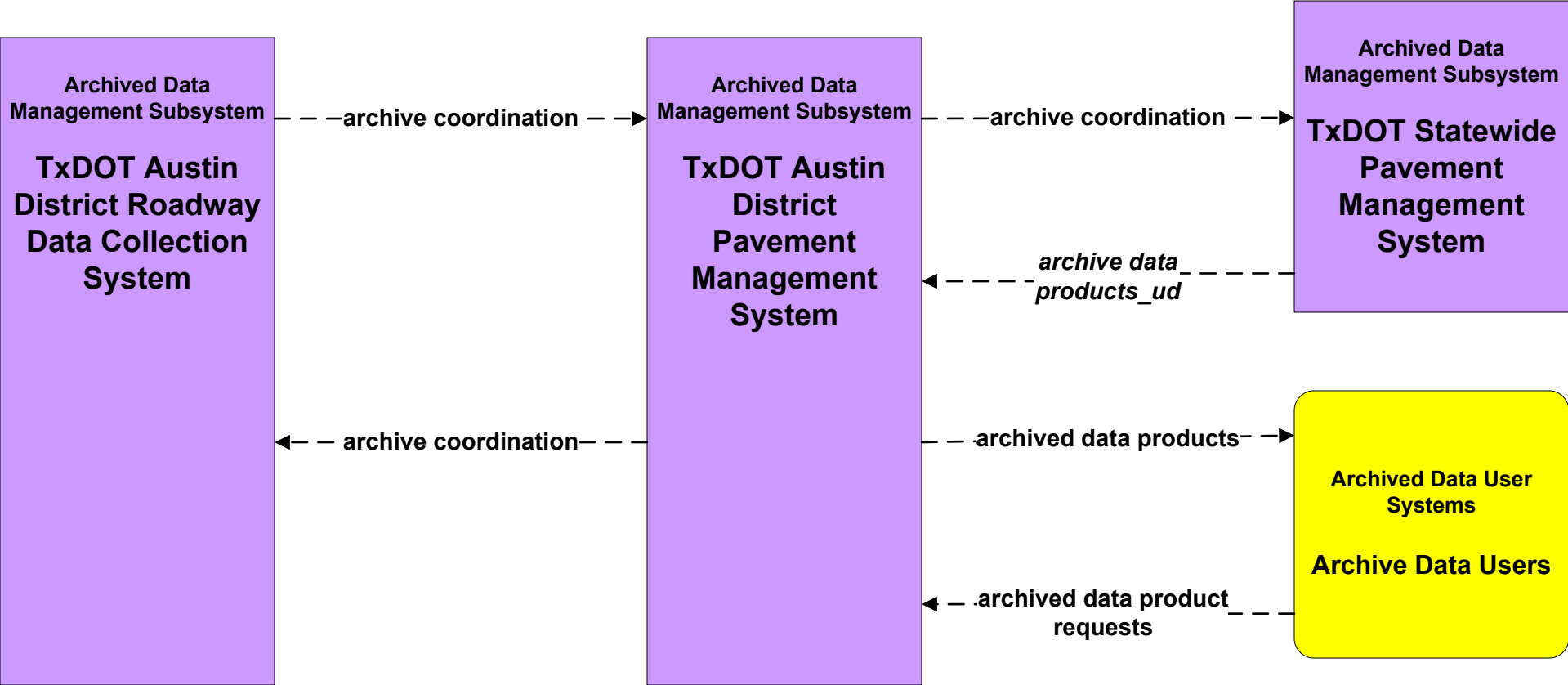
Customized Market Package Diagrams

Archived Data (AD)

**AD1 - ITS Data Mart
TxDOT Austin District PTMS**

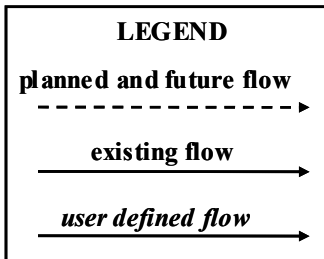
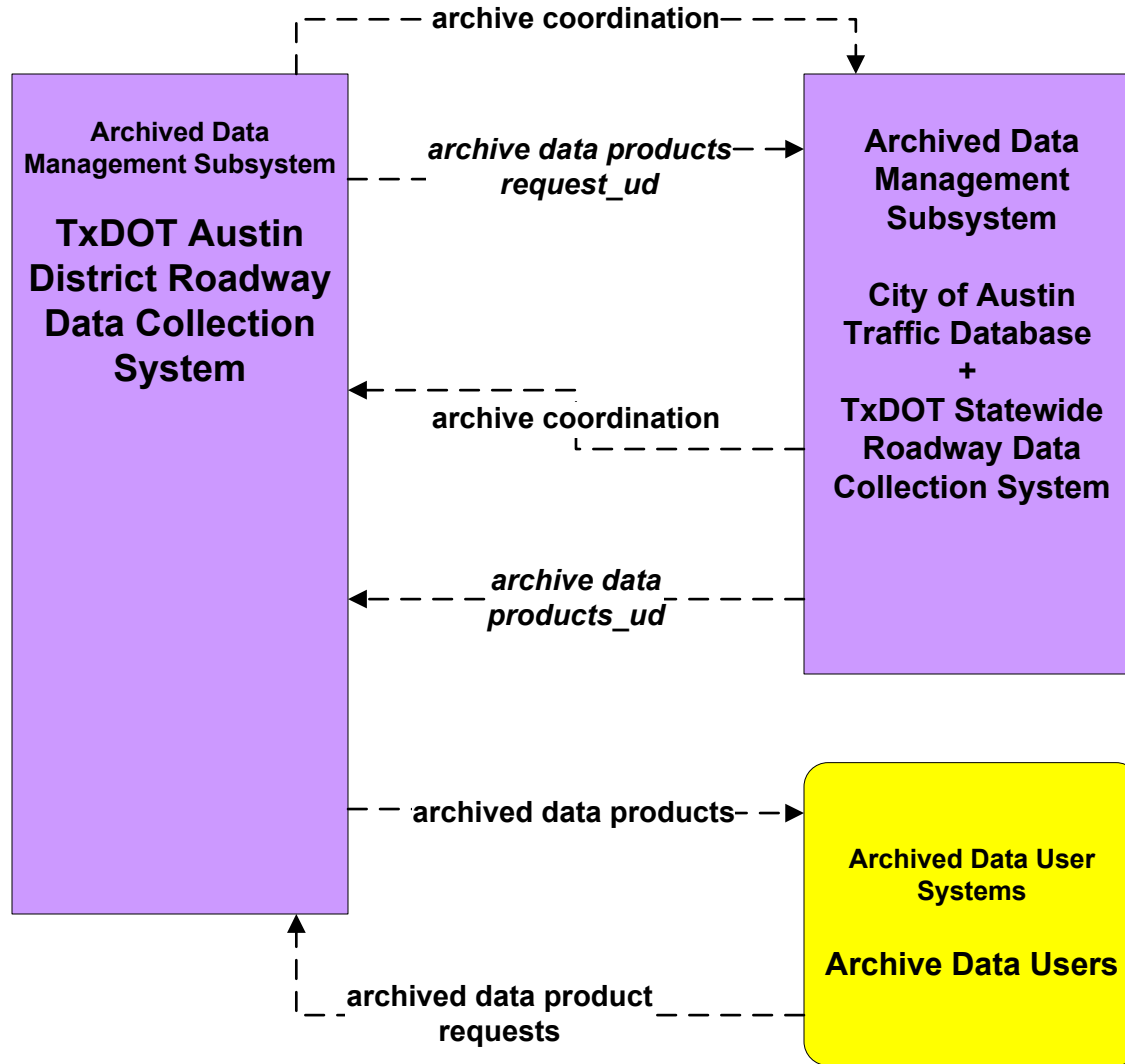


AD1 - ITS Data Mart
TxDOT Austin District Pavement Management System



- Users include:**
- Transportation Planners
 - TxDOT
 - Federal Highway Administration
 - Public Requests

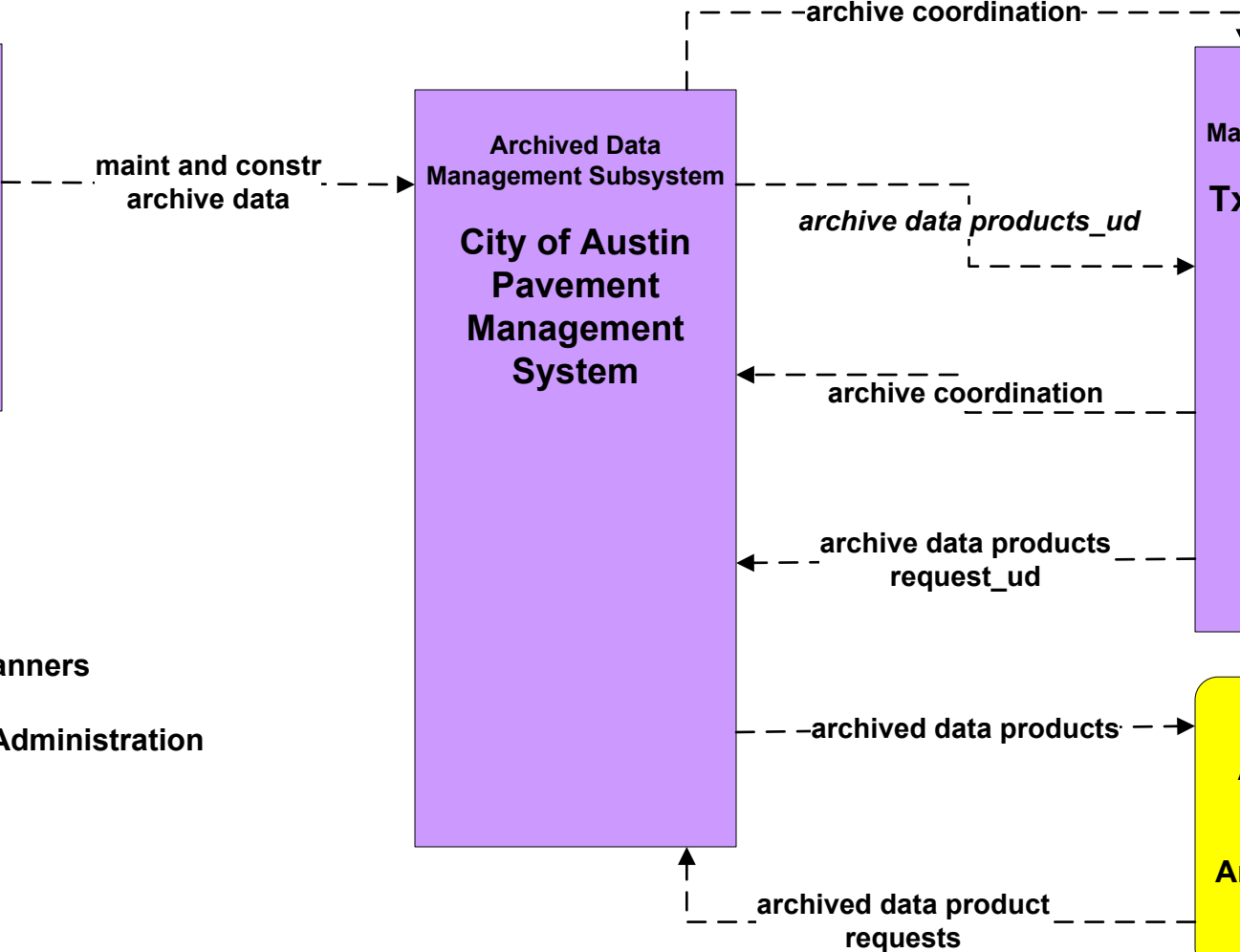
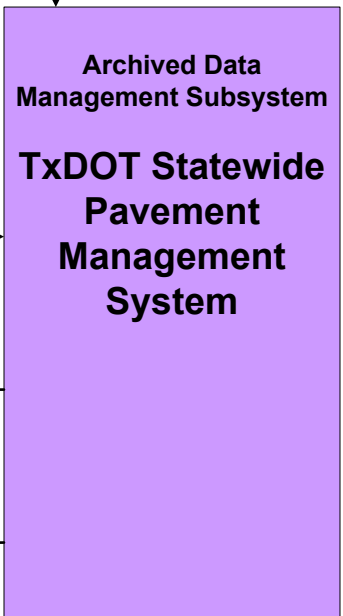
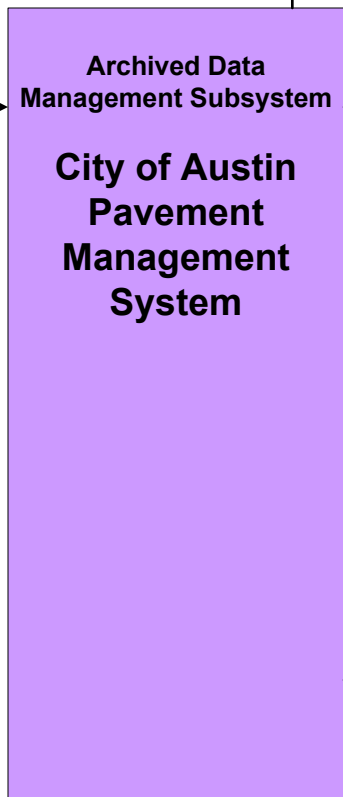
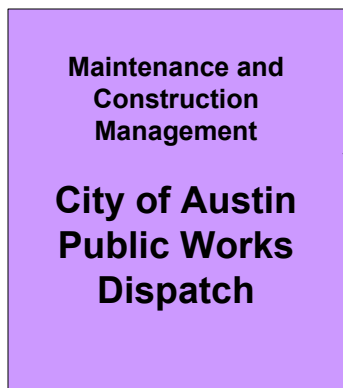
AD1 - ITS Data Mart
TxDOT Austin District Roadway Data Collection System



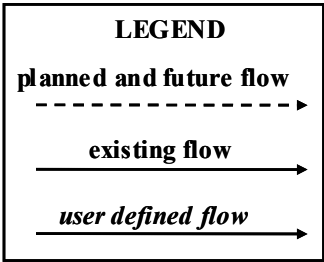
- Users include:**
- Transportation Planners
 - TxDOT
 - Federal Highway Administration
 - Public Requests

AD1 - ITS Data Mart

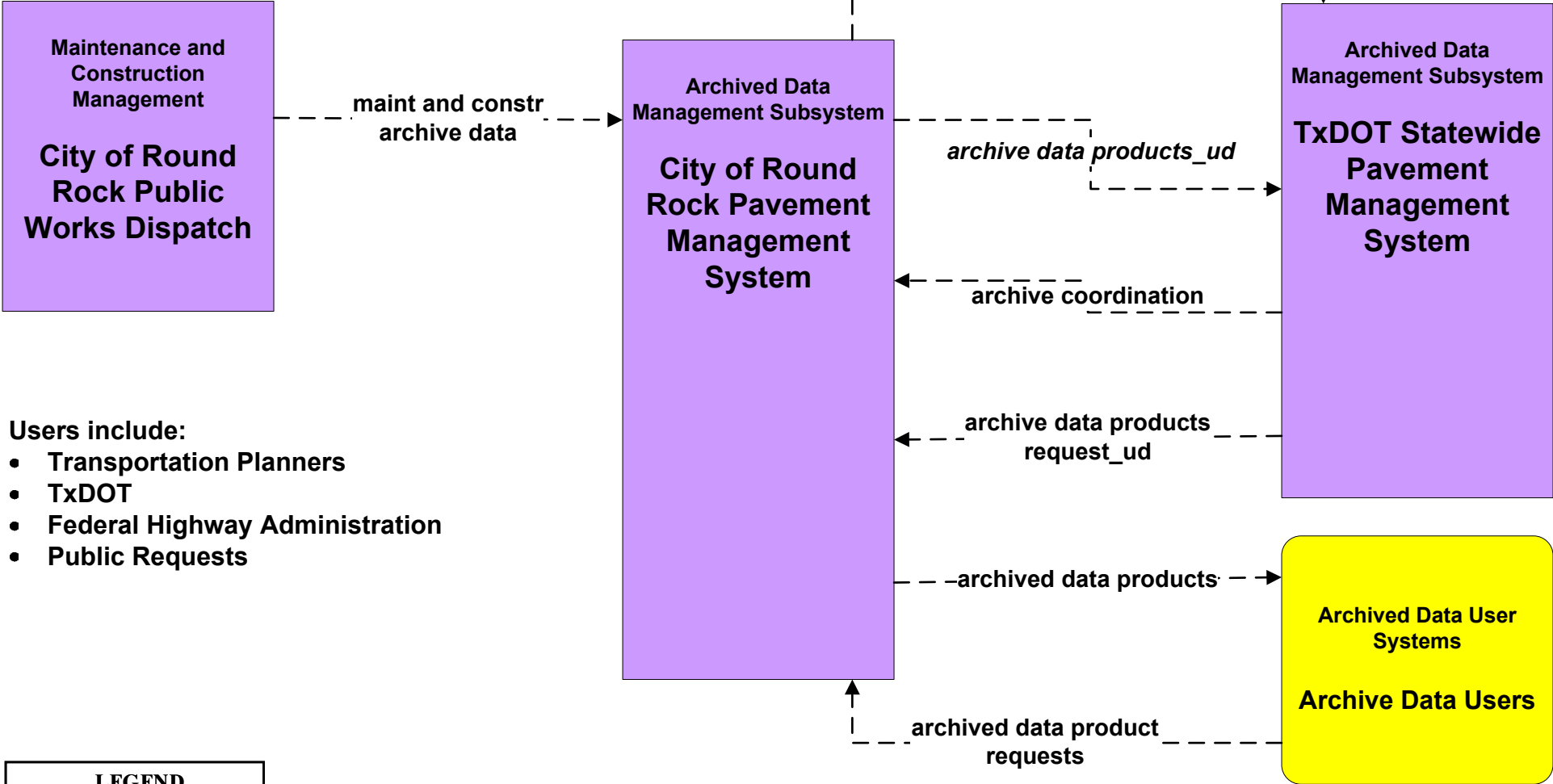
City of Austin Pavement Management System



- Users include:**
- Transportation Planners
 - TxDOT
 - Federal Highway Administration
 - Public Requests

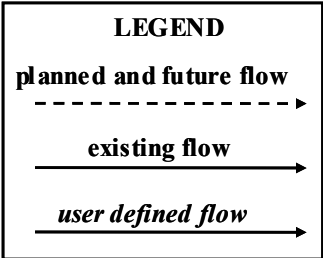


AD1 - ITS Data Mart
City of Round Rock Pavement Management System

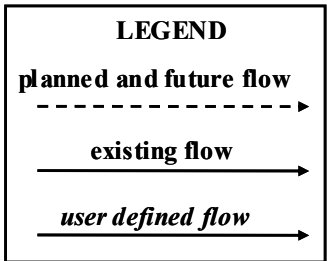
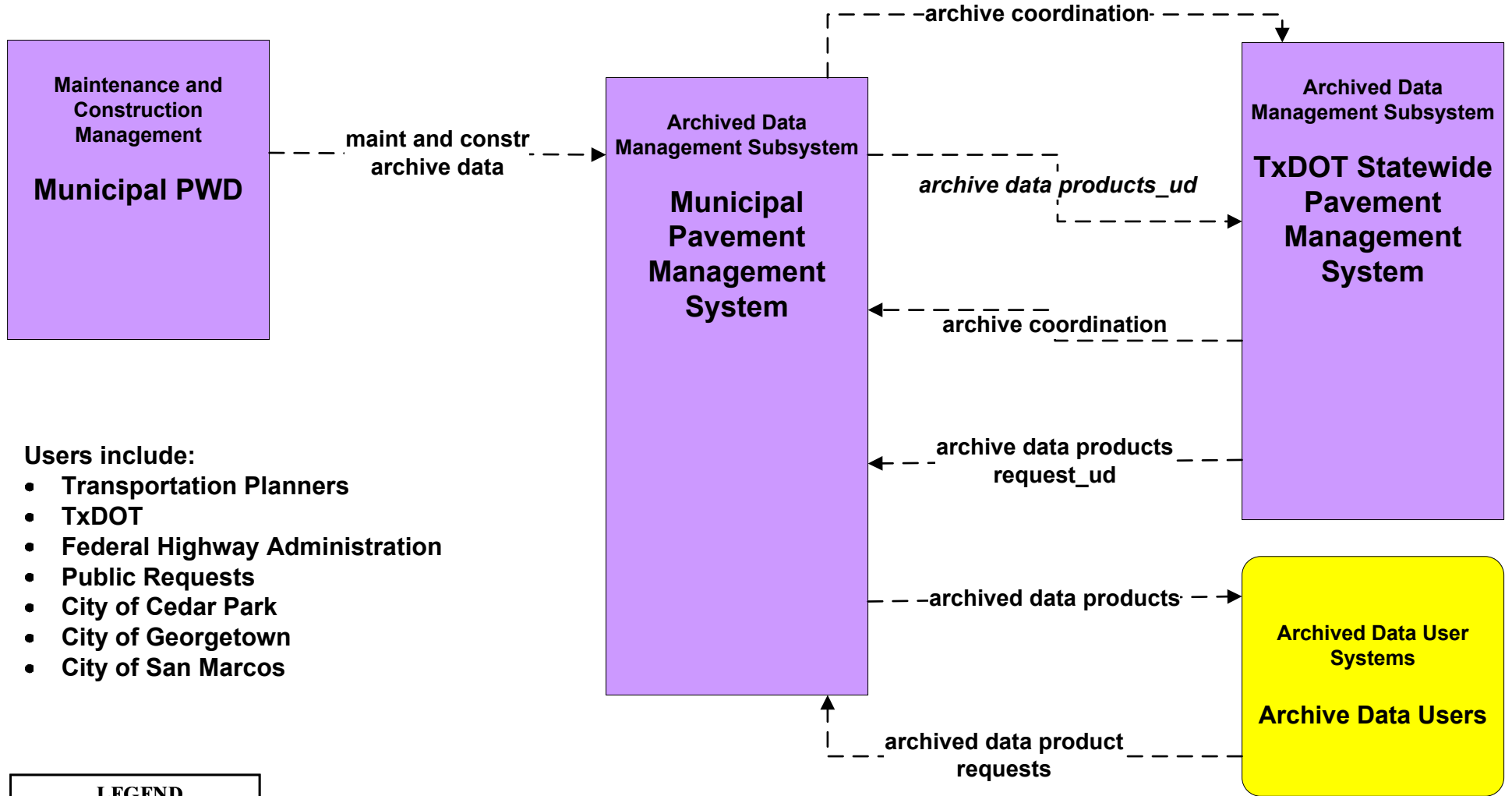


Users include:

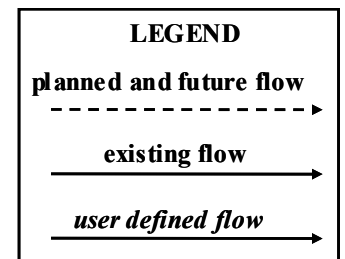
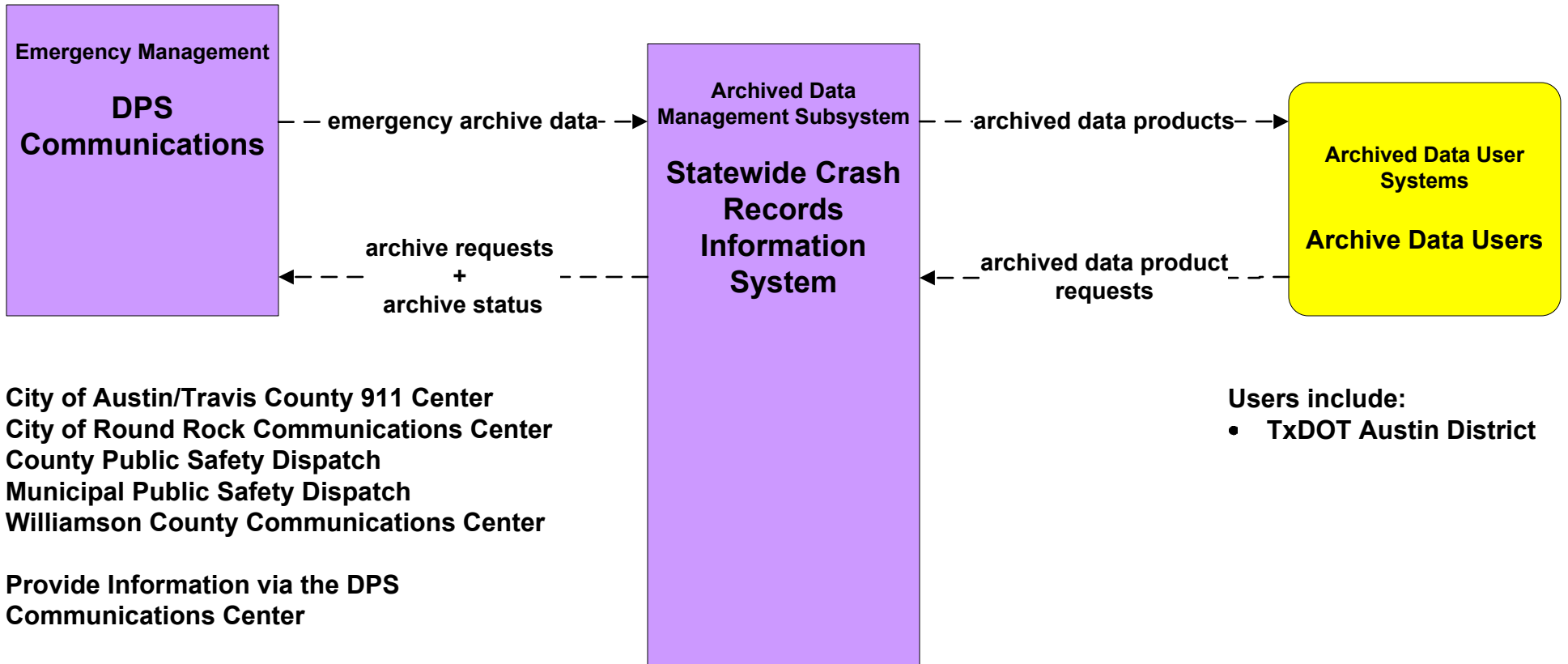
- Transportation Planners
- TxDOT
- Federal Highway Administration
- Public Requests



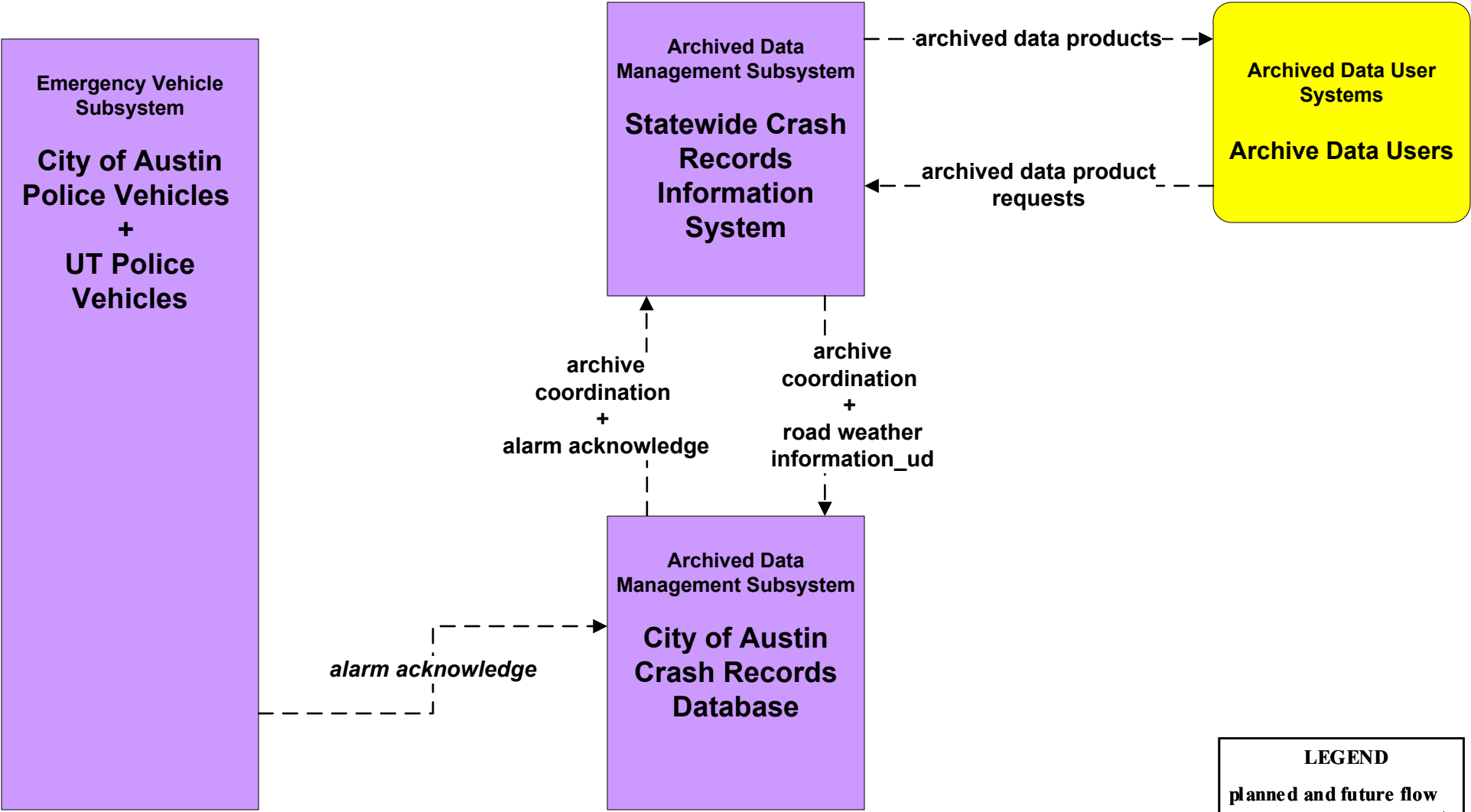
AD1 - ITS Data Mart Municipal Pavement Management System



**AD1 - ITS Data Mart
Statewide Crash Records Information System**



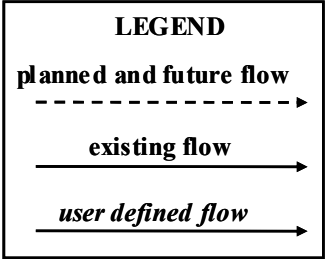
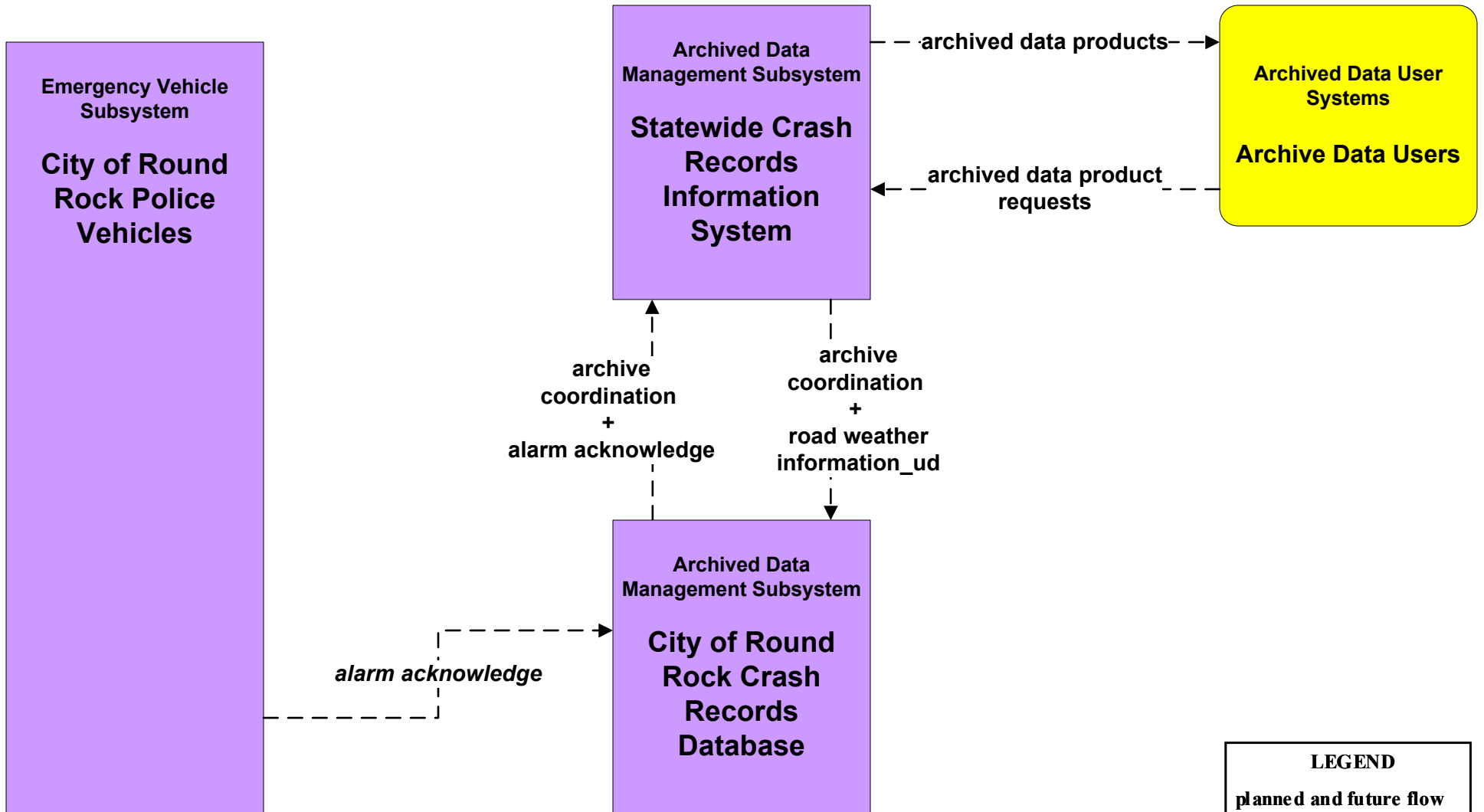
**AD1 - ITS Data Mart
City of Austin Crash Records Database**



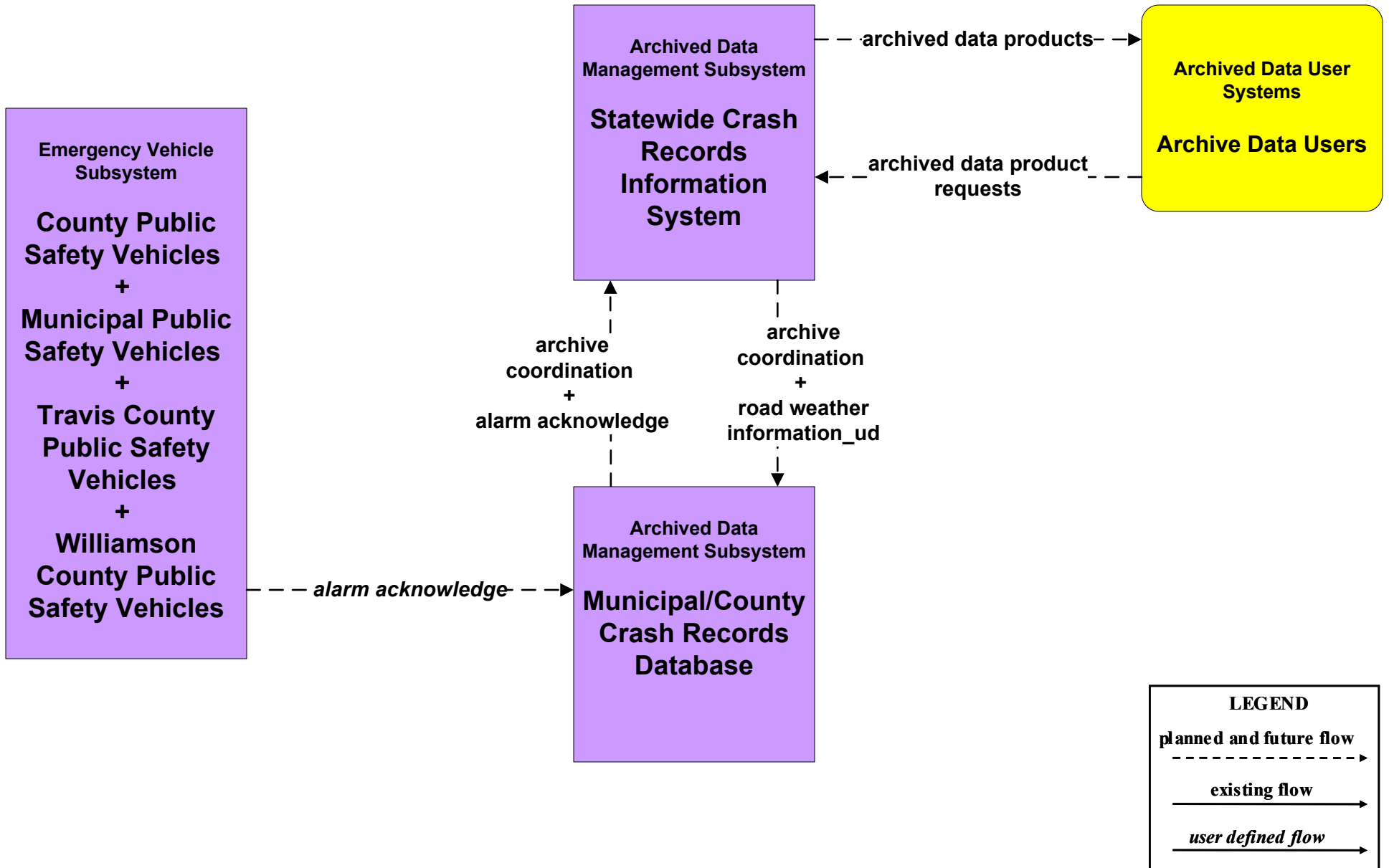
LEGEND

- planned and future flow*
- existing flow*
- user defined flow*

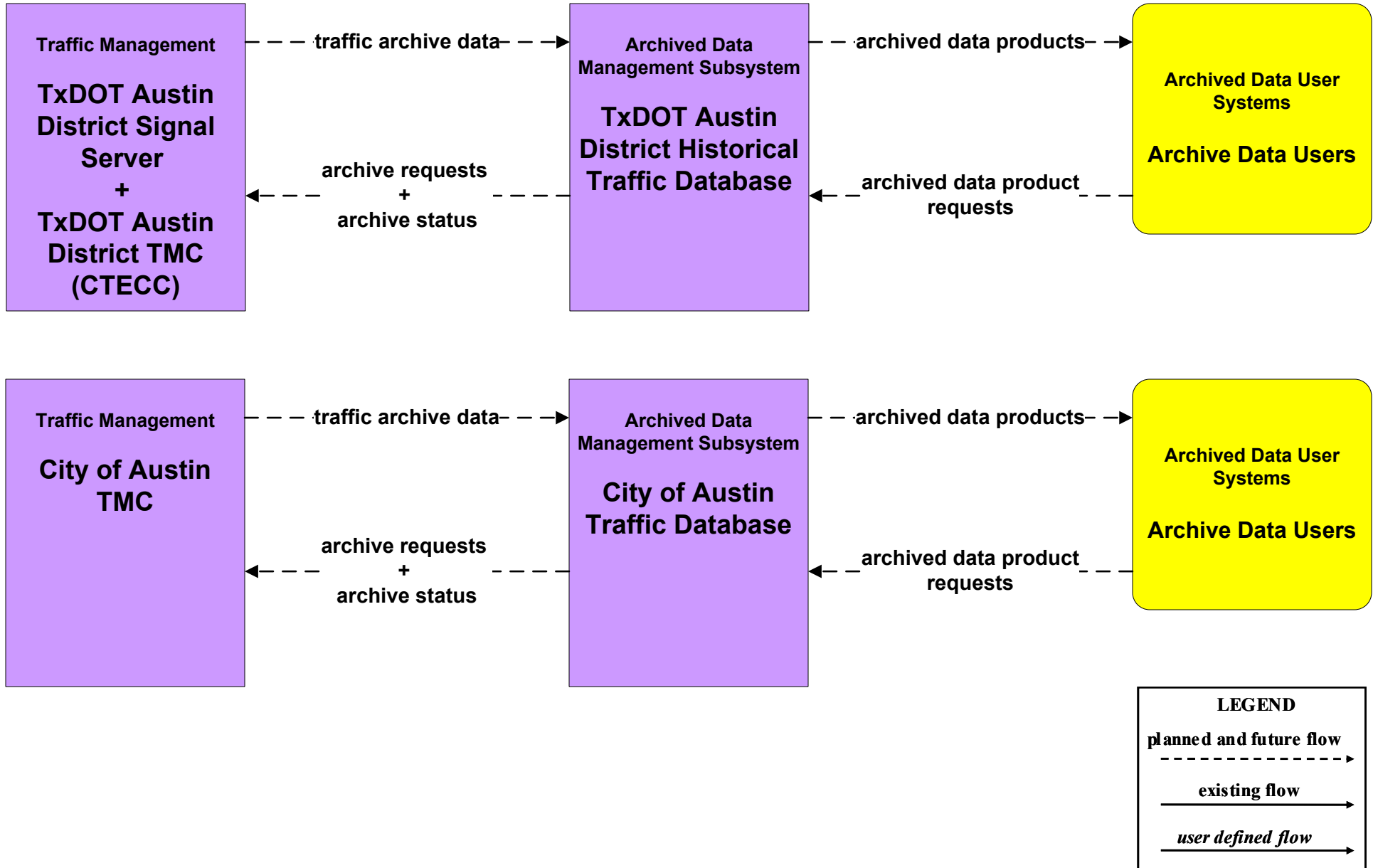
AD1 - ITS Data Mart
City of Round Rock Crash Records Database



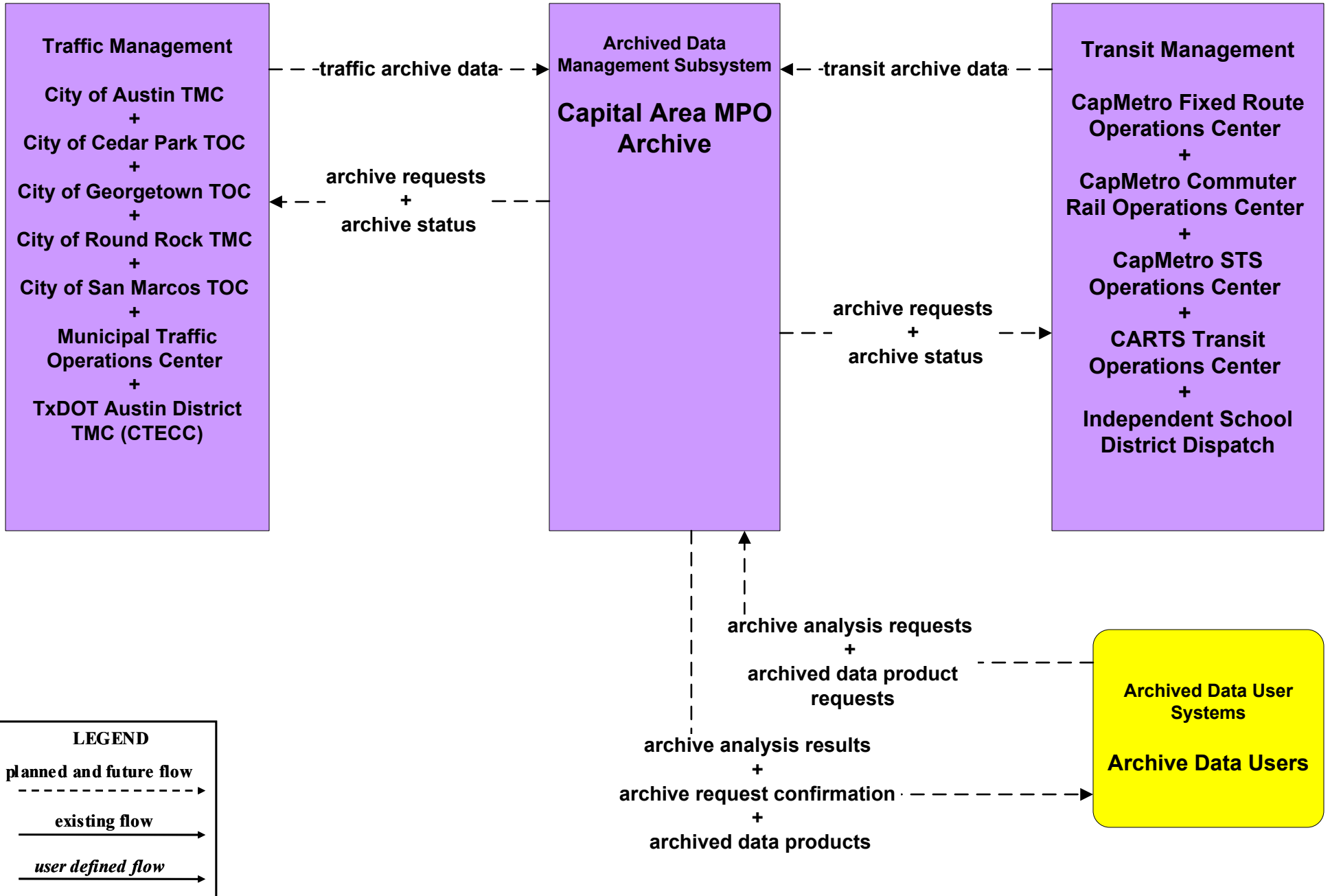
**AD1 - ITS Data Mart
Municipal/County Crash Records Database**



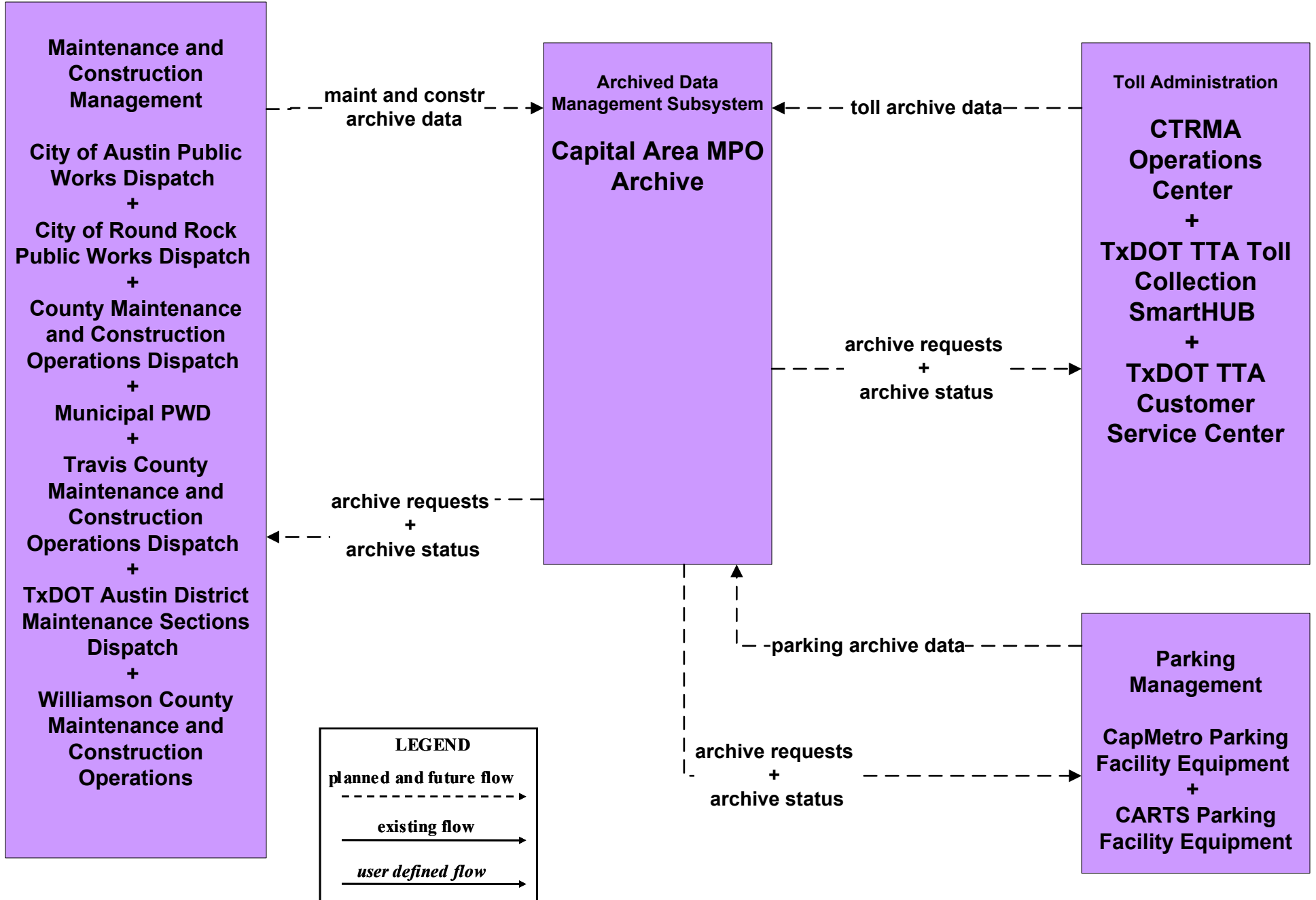
AD1 - ITS Data Mart Traffic Archive Databases



AD2 - ITS Data Warehouse Capital Area MPO (1 of 2)



AD2 - ITS Data Warehouse Capital Area MPO (2 of 2)



AD3 - ITS Virtual Data Warehouse Capital Area MPO

